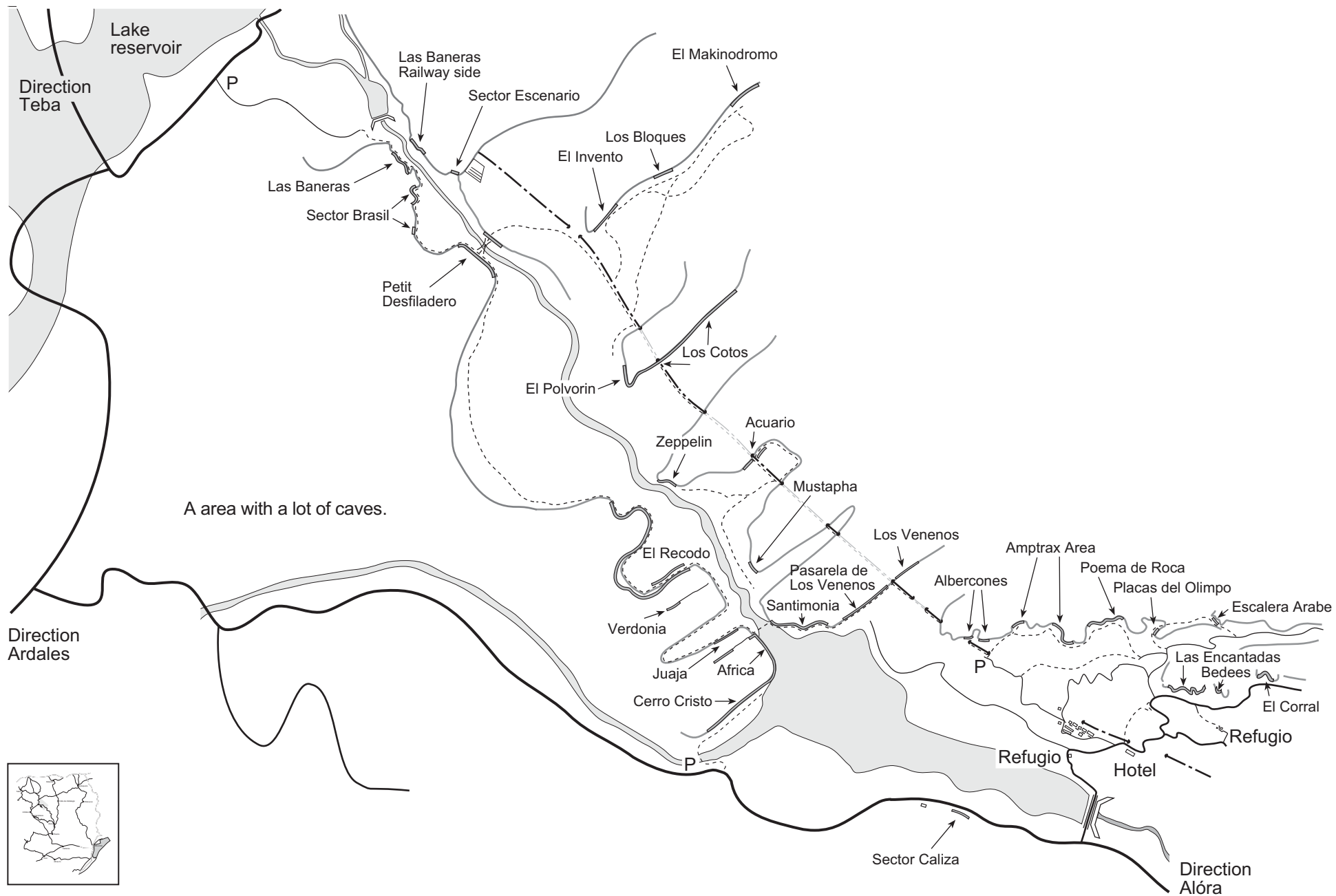


El Chorro

coronn.com





1.Albercones



South, southeast
5 - 20 m.
A couple up to 60 m.

- 1 Jenny
- 2 Estrella
- 3 ? (top rope)
- 4 ? (top rope)
- 5 ? (top rope)
- 6 Little brown baby
- 7 Simón ha perdido el panadero
- 8 Luna
- 9 Instinto
- 10 Big fun
- 11 Montón de chatarra
- 12 Vas pisando huevos
- 13 La corona
- 14 Punto de salida
- 15 *La Chivito* (needs gear)
- 16 Trepadero de Acceso
- 17 Sapillo Momificado
- 18 Saque la Lengua
- 19 Cosa de Dos
- 20 Troncomovil

- 5
- 4+
- 4+
- 4+
- 4+
- 7a
- 6c+
- 6c
- 6a
- 6a+
- 6a
- 4
- 4+
- 5
- 3,4,3
- 5
- 7b+

- 21 Ganimedes
- 22 Engrase la Biscara
- 23 Estas Porido Chaval
- 24 ?
- 25 Chicüelito Querido
- 26 Arzapua

- 6b+
- 6c+
- 7c+
- 8a
- 6b+
- 7b

- 27 Océano gris
- 28 Zulú Exprés
- 29 Chica pelirroja

The wall of "Frontales Bajas" continues

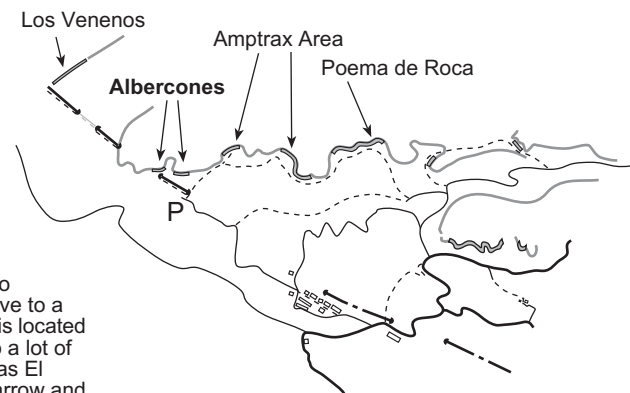
2. Amptrex

- 30 Babi
- 31 Puitferio
- 32 Er Vuelo de los Peluos
- 33 El Virgo de Vencenteta
- 34 Cita en Sevilla
- 35 El Truco del Almendruco
- 36 Sufre Mamón

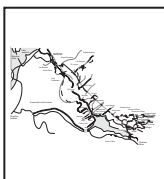
- 6a
- 5+,5
- 6a+
- 6b+
- 7a+
- ★ 7a
- ★ 7a+

How to find the crag:

Drive or walk to the bar by the Railway station in El Chorro. Continue through the village and locate the small road that turns off to the left. The road pass a camping area (on your left). Finally you arrive to a open place where you have to park the car if you have one. The crag is located on the other side of the railway. The tunnel to the left is the access to a lot of other crags as Santimonia, Los Venenos but also crags as far away as El Makinodromo. The right tunnel (which leads back to El Chorro) is narrow and has no pedestrain access.

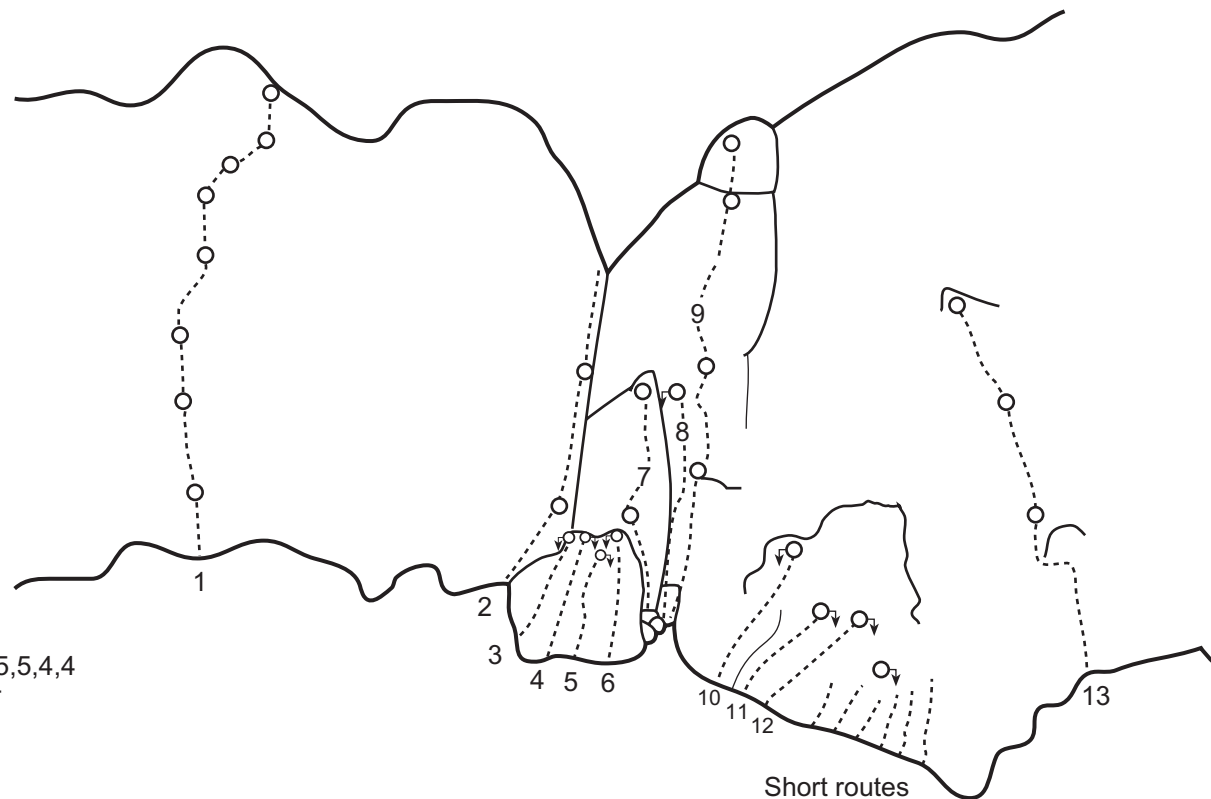


Copyright coronn AB, Sweden



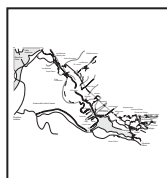
2. Amptrax

South, southeast
5 - 30 m.
four routes up to 150 m.



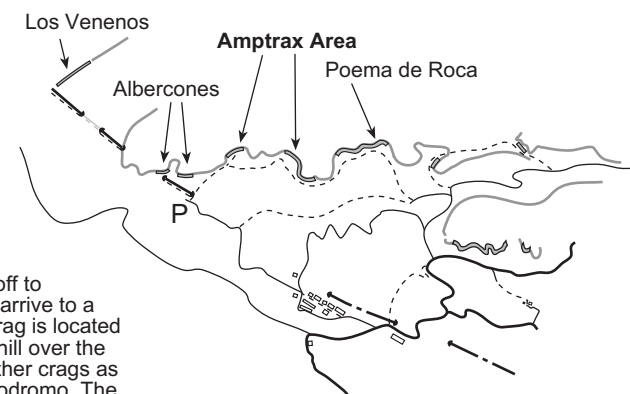
- | | |
|------------------------------------|-----------------|
| 1 <i>Amptrax</i> (needs gear) | ★ 3,4,5,5,5,4,4 |
| 2 <i>Las Cabras</i> (needs gear) | 5,4,4+ |
| 3 Coño Paco | 7a |
| 4 Sexo, drogas y flamenco | 7a+ |
| 5 Alicia | 7b+ |
| 6 Bienvenido al circo | 7b |
| 7 Qué leche que tengo | 6c,7b |
| 8 Judea del frente popular | 7b+ |
| 9 Frente popular de Judea | ★ 6a+,6c+,6b,6a |
| 10 No está acabada | 6b+ |
| 11 Soñador de grado | 4 |
| 12 Aquistoy yo | 5 |
| 13 ? | ★ 6a+,6a,6a |

Next to route number 12 follows seven short routes.



How to find the crag:

Drive or walk to the bar by the Railway station in El Chorro. Continue through the village and locate the small road that turns off to the left. The road pass a camping area (on your left). Finally you arrive to a open place where you have to park the car if you have one. The crag is located on the other side of the railway. Take the track that leads up the hill over the tunnel to the right. The tunnel to the left is the access to a lot of other crags as Santimonia, Los Venenos but also crags as far away as El Makinodromo. The right tunnel (which leads back to El Chorro) is narrow and has no pedestrain access.



Copyright coronn AB, Sweden

3.1. Poema de Roca

South, southeast
10 - 30 m.
A few up to 200 m.

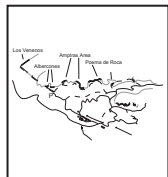
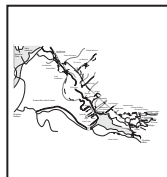
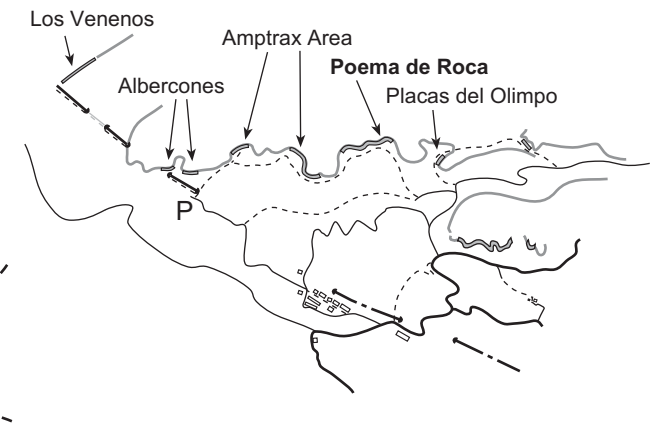


Take me to 3.2


- | | |
|-----------------------------|---------------------------|
| 7 Verdes Venonas | ★ 6c,7a+ |
| 8 Hierbes Letales | ★ 6c,7b |
| 9 Maquina Cualquiera | ★ 7b+,6c+,7a+,7b+,7a+,6a+ |
| 15 Poema de Roca | ★ 7a,7c+,7b,7c,7a,6c |
| 22 ? | 6b,7a |
| 31 Mario Jacinto | 6b+ |
| 32 ? | 7a |
| 33 ? | 7c |
| 34 ? | 7a |
| 35 ? | 5+ |
| 36 ? | 6a,6a,6a |
| 37 Café cous bourbon | 5+,6c,7a,6c+ |
| 38 Gaia | 6c,7a+,6b+ |
| 39 Insomnia de equipamiento | 6c+ |
| 40 Seco y Pedro | 6b,6c,7a |
| 41 ? | 6a,6c+,7a |
| 42 Black cave | 7b |

How to find the crag:

Drive or walk to the bar next to the railway station, continue and pass the Hotel. In the first T-junction, hold left and follow the step road. Just where the road starting to be strait a small gravelled dirty road turns of sharp to the left, follow that. If you walk, find a track direct up from the Hotel and you will come to the same road. Follow this road, first in a quite wide right turn, then it change direction towards the other side of the valley. During this trip/walk you will see Poema de Roca. Ignore the first little road to the left and take the next one down to an open place, park here. Walk towards the crag on one of many tracks that all leads to it.



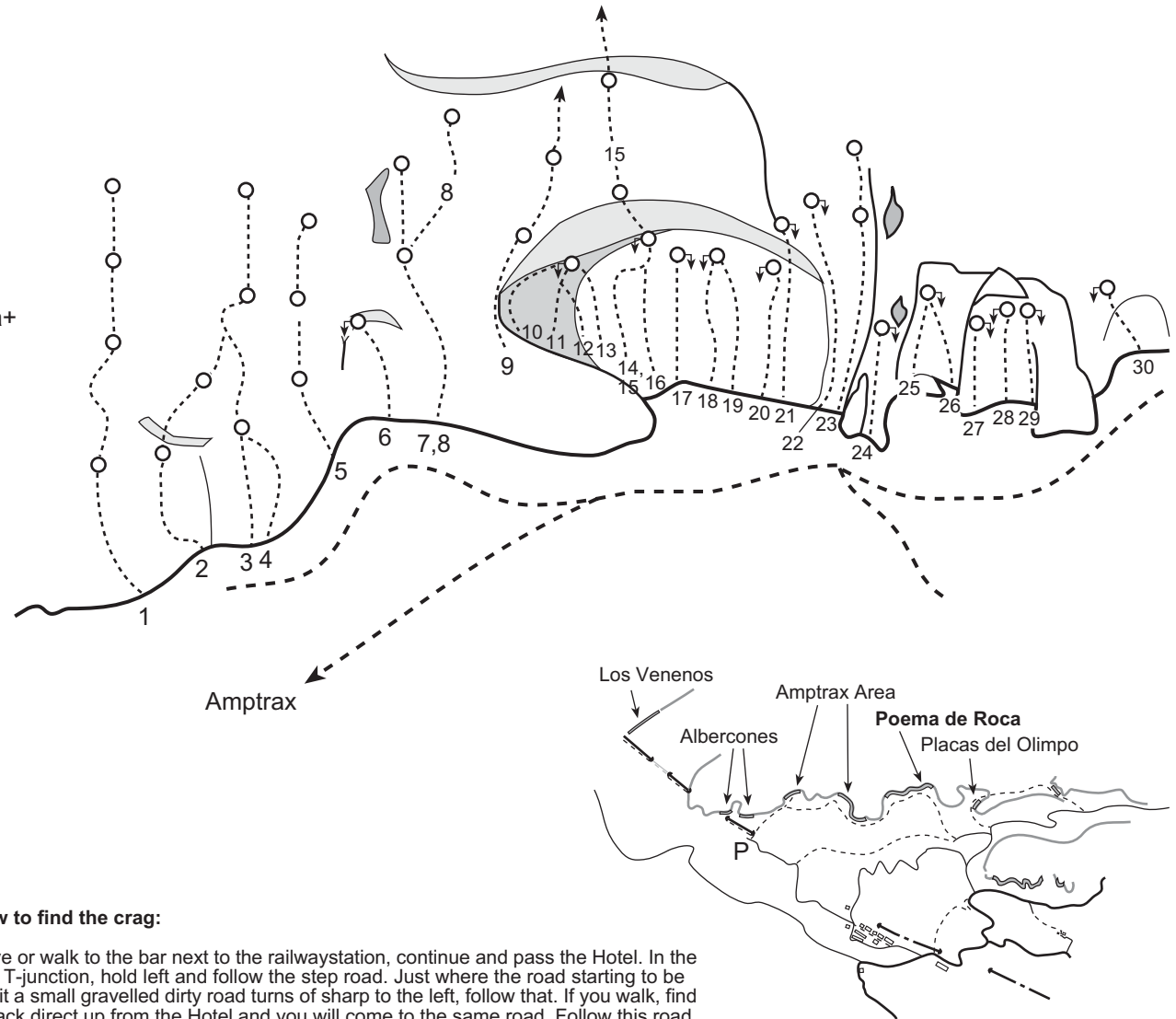
3.2. Poema de Roca The cave



Take me to 3.1

South, southeast
10 - 30 m.
A few up to 200 m.

- | | |
|-----------------------------------|-------------------------|
| 1 Café Burbuscon | 5+,6c,7a,6c+ |
| 2 Gaia | 6c,7a+,6b+ |
| 3 Insominio de Equipamiento | 6c+ |
| 4 Seco y Pedro | ★ 6b,6c,7a+ |
| 5 ? | 6a,6c+,7a+ |
| 6 ? | 7b |
| 7 Verdes Venonas | ★ 6c,7a+ |
| 8 Hierbes Letales | ★ 6c,7b |
| 9 Maquina Cualquiera | 7b+,6c+,7a+,7b+,7a+,6a+ |
| 10 Lavia Stragniato | ★ 7b+ |
| 11 Eye of the storm | ★ 7b+ |
| 12 Thunder struck | ★ 8a |
| 13 Swimming trough a shark attack | ★ 8a |
| 14 Poema de roca first pitch | ★ 7a |
| 15 Poema de roca | ★ 7a,7c+,7b,7c,7a,6c |
| 16 Rima libre | ★ 8a |
| 17 Viejo traidor | ★ 7b+ |
| 18 Morritos Jeagger | ★ 7b |
| 19 Viejo Amigo | ★ 7a |
| 20 García Aguas | ★ 6b |
| 21 Suizo | 5+ |
| 22 Vivacporus | 7b |
| 23 El señor de las tinieblas | 6b,7a |
| 24 Block | 6c |
| 25 Solarium | 7b |
| 26 Lobo Lobez | 7b |
| 27 Deprish y con Bulla | 6c |
| 28 Agip | 6a+ |
| 29 Nanuz | 6a+ |
| 30 A Pique de un Repique | 6c |



How to find the crag:

Drive or walk to the bar next to the railwaystation, continue and pass the Hotel. In the first T-junction, hold left and follow the step road. Just where the road starting to be strait a small gravelled dirty road turns of sharp to the left, follow that. If you walk, find a track direct up from the Hotel and you will come to the same road. Follow this road, first in a quite wide right turn, then it change direction towards the other side of the valley. During this trip/walk you will see Poema de Roca. Ignore the first little road to the left and take the next one down to an open place, park here. Walk towards the crag on one of many tracks that al leads to it.



Copyright coronn AB, Sweden

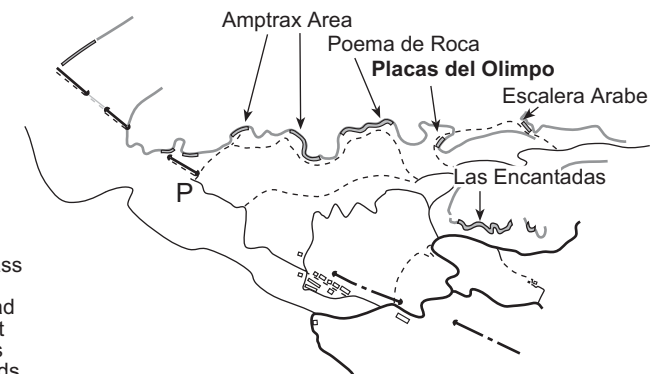
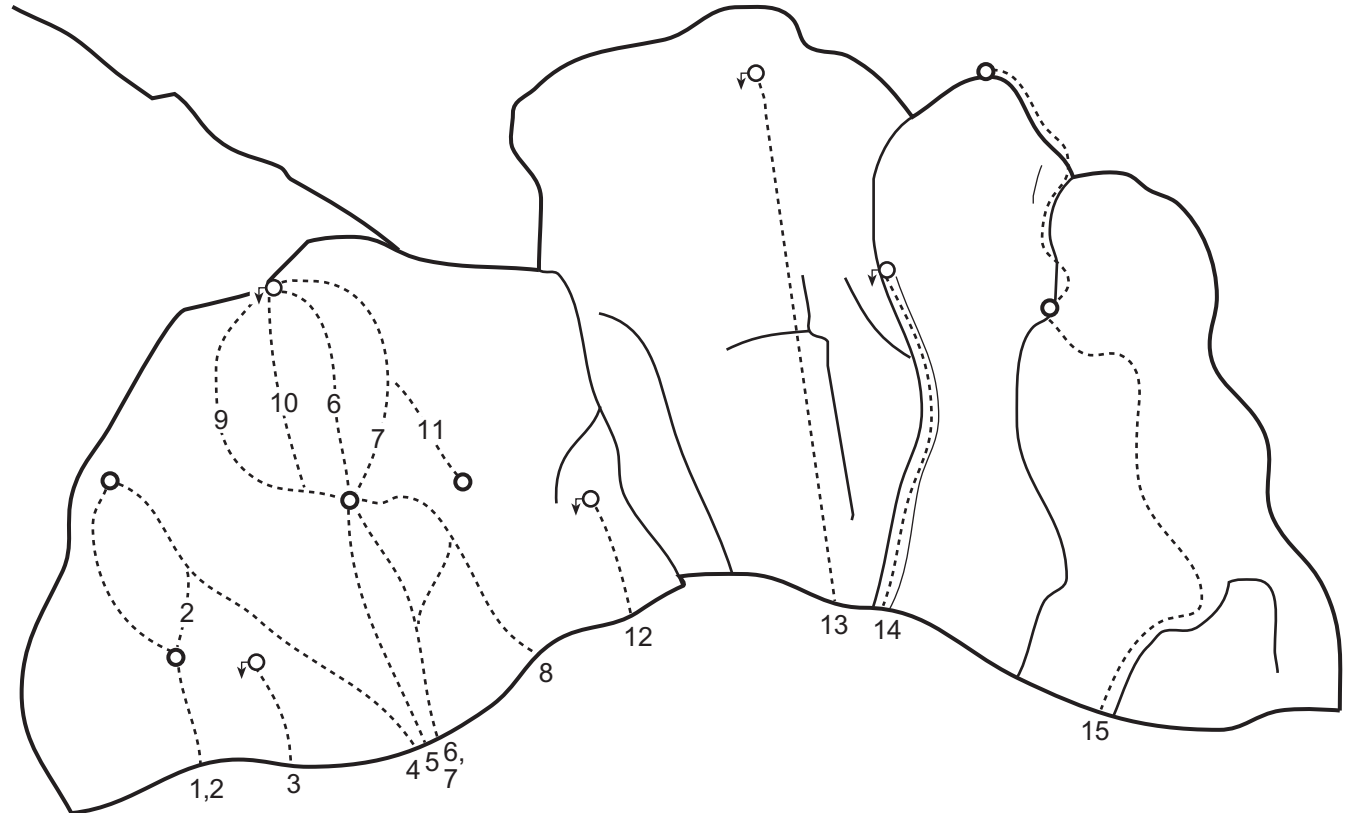
4. Placas del Olimpo

West
20 to 60 m.



- | | |
|----------------------------|---------|
| 1 Los Aristogatos | 4,6c |
| 2 Los Aristogatos variant | 4,6c |
| 3 Hijos de la Luna | 5 |
| 4 Diploducus Acino | 6a+ |
| 5 Yerma | 7a |
| 6 Vuelo Migratorio | 5+,4 |
| 7 Vuelo Migratorio variant | 5,5+ |
| 8 Muñon Free | 7a+ |
| 9 ? | 6c |
| 10 Troglodita Feroz | 6b |
| 11 Bye bye happiday | 6a |
| 12 Gran Fisura | 5 |
| 13 Trango | ★8b |
| 14 Kukenham Tepoy | ★7c |
| 15 Escalon de Hillary | 6a+,6a+ |

All routes except number 13 and 14 needs gear.



How to find the crag:

Drive or walk to the bar next to the railwaystation, continue and pass the Hotel. In the first T-junction, hold left and follow the step road. Just where the road starting to be strait a small gravelled dirty road turns of sharp to the left, follow that. If you walk, find a track direct up from the Hotel and you will come to the same road. Follow this road, first in a quite wide right turn, then it change direction towards the other side of the valley. During this trip/walk you will see Poema de Roca. Ignore two small roads that turns off to the left and park in a right bend where the road are near the crag (you have just passed the valley). Walk the steep track up to the crag.

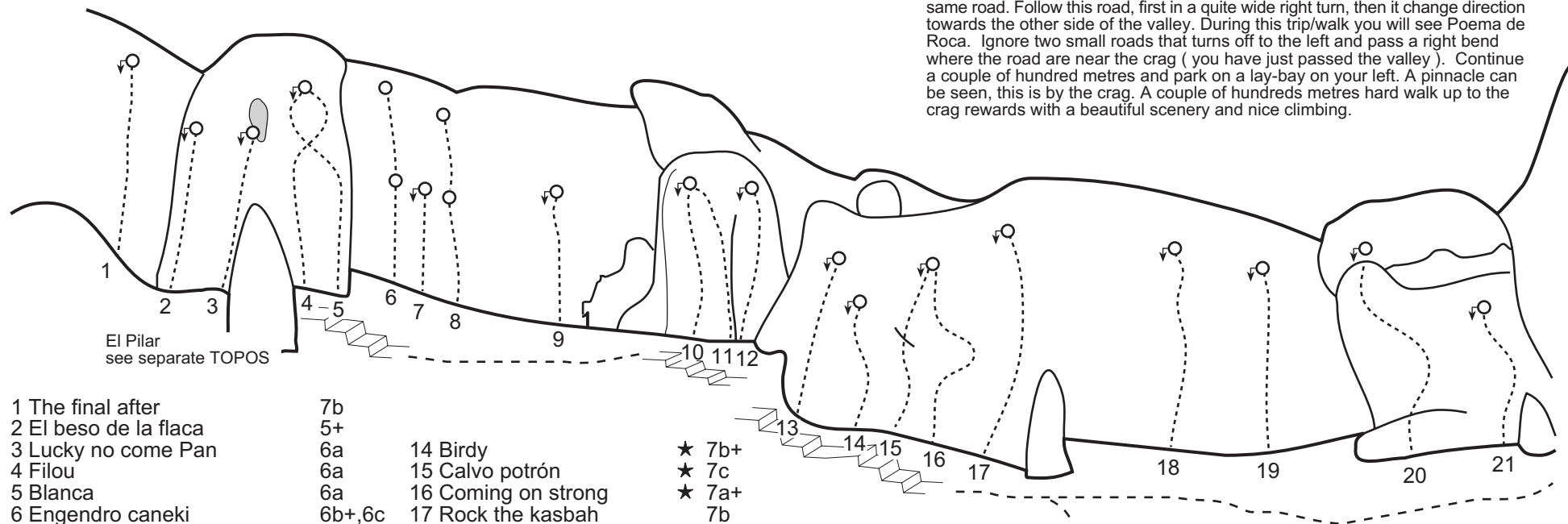


5.1. Escalera Arabe



Take me to 5.2.

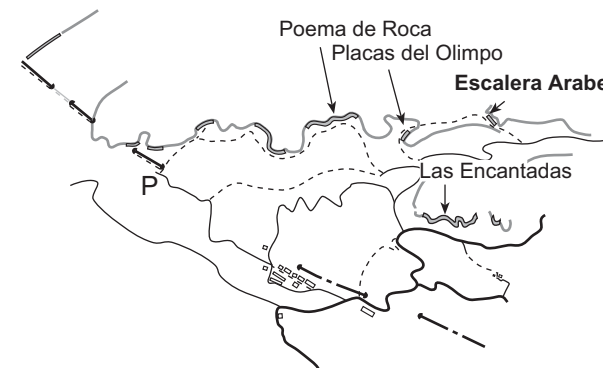
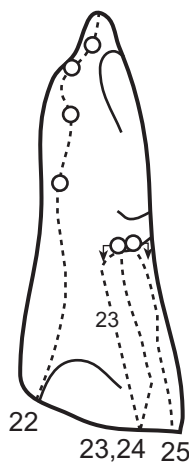
South
30 m.



- 1 The final after
- 2 El beso de la flaca
- 3 Lucky no come Pan
- 4 Filou
- 5 Blanca
- 6 Engendro caneki
- 7 El amor Sandunguero
- 8 Enscalopendra guajani
- 9 El árabe perdido
- 10 Lococolo
- 11 Diedre torpedo
- 12 Arabesque
- 13 Sheik tu dinero

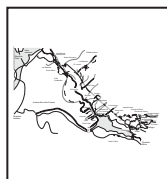
- 7b
- 5+
- 6a
- 6a
- 6a
- 6b+, 6c
- ★ 6c
- 6a, 6a+
- ★ 6c+
- 7a
- 6c
- ★ 7a
- ★ 7a
- ★ 7a
- 14 Birdy
- 15 Calvo potrón
- 16 Coming on strong
- 17 Rock the kasbah
- 18 Sólo afeitár
- 19 La Raya a la izquierda
- 20 For fite
- 21 Double edged
- 22 El Navigator
- 23 Los gemelos
- 24 Longarone
- 25 ?

- ★ 7b+
- ★ 7c
- ★ 7a+
- 7b
- 6a
- 5
- ★ 6b
- ★ 6c
- 6c, 6a, 6c
- 4, 7a
- 6b+
- 6c



How to find the crag:

Drive or walk to the bar next to the railway station, continue and pass the Hotel. In the first T-junction, hold left and follow the step road. Just where the road starting to be strait a small gravelled dirty road turns of sharp to the left, follow that. If you walk, find a track direct up from the Hotel and you will come to the same road. Follow this road, first in a quite wide right turn, then it change direction towards the other side of the valley. During this trip/walk you will see Poema de Roca. Ignore two small roads that turns off to the left and pass a right bend where the road are near the crag (you have just passed the valley). Continue a couple of hundred metres and park on a lay-bay on your left. A pinnacle can be seen, this is by the crag. A couple of hundreds metres hard walk up to the crag rewards with a beautiful scenery and nice climbing.

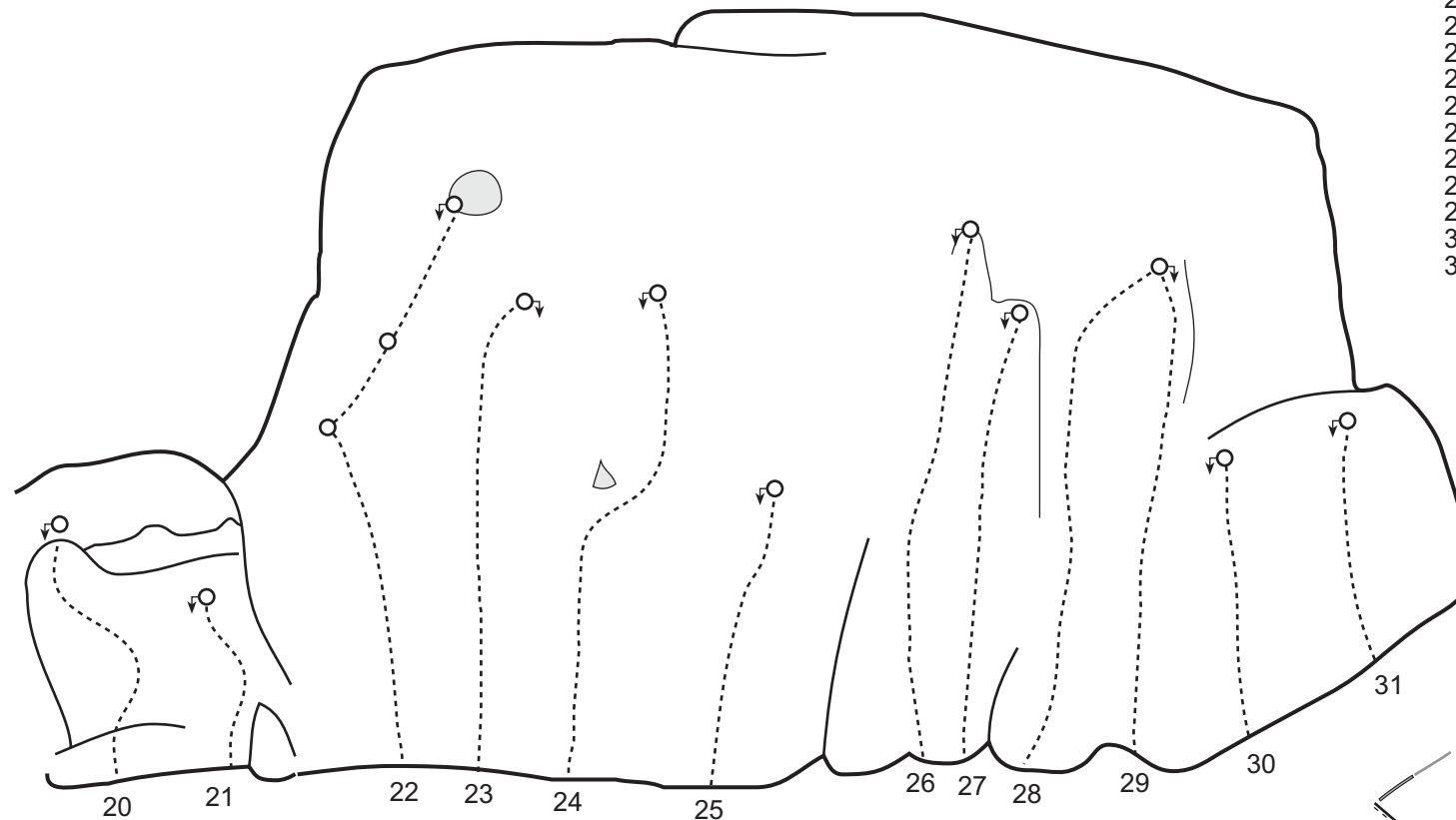


5.2. Escalera Arabe

South
30 m.



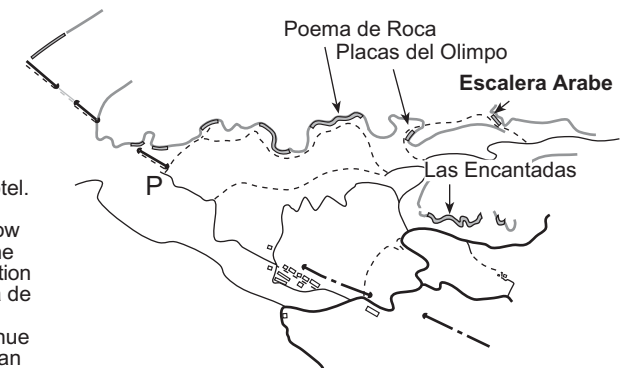
Take me to 5.1.



- | | |
|------------------------|---------|
| 20 For fite | ★ 6b |
| 21 Double edged | ★ 6c |
| 22 La chillona | 4,6a,6a |
| 23 O sole mio | 5+ |
| 24 Los timbales | 5 |
| 25 El artista | 4 |
| 26 Dos tetas tiran | 6b+ |
| 27 Más que una carreta | 6a |
| 28 Highway to Africa | 5+,6b |
| 29 Mali en Suzuki | 6a+, 6c |
| 30 Kiwi | 5 |
| 31 La gaita | 4+ |

How to find the crag:

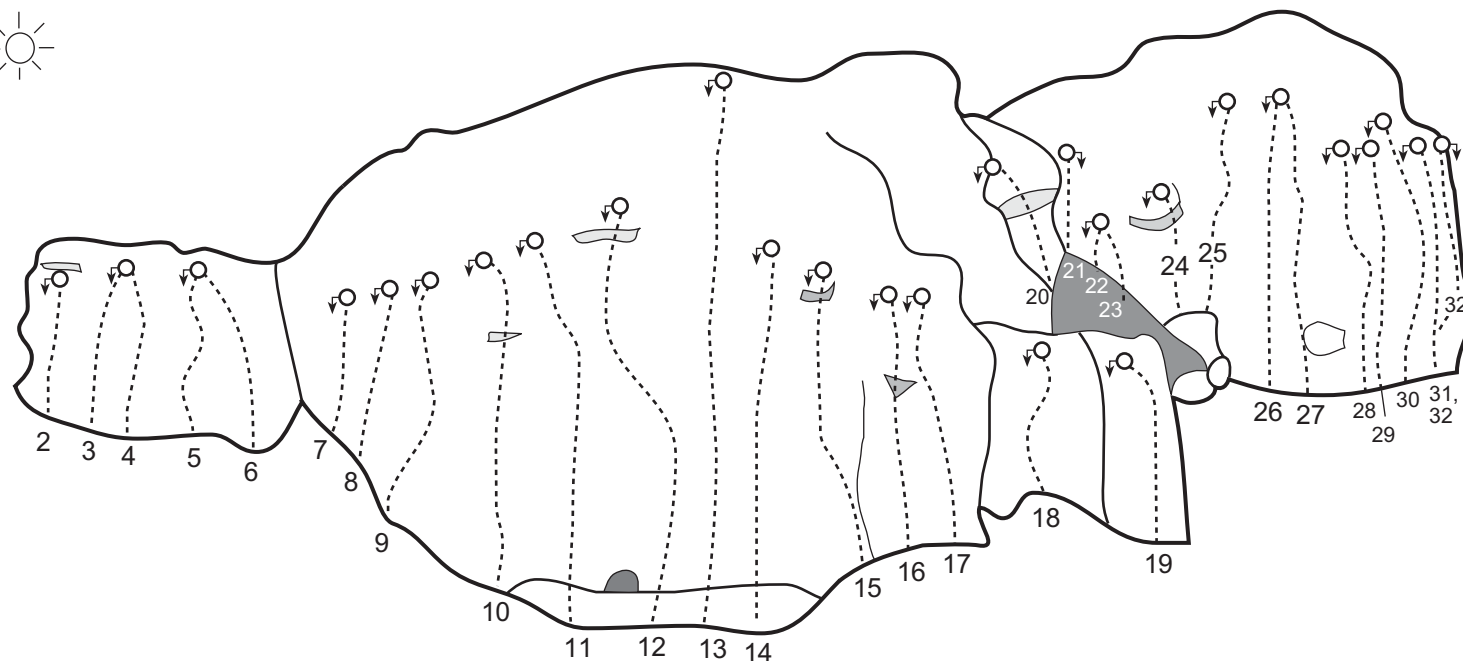
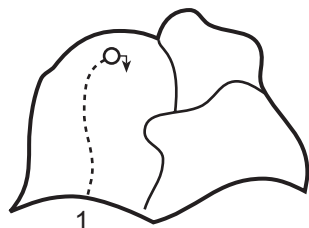
Drive or walk to the bar next to the railway station, continue and pass the Hotel. In the first T-junction, hold left and follow the step road. Just where the road starting to be straight a small gravelled dirty road turns of sharp to the left, follow that. If you walk, find a track direct up from the Hotel and you will come to the same road. Follow this road, first in a quite wide right turn, then it change direction towards the other side of the valley. During this trip/walk you will see Poema de Roca. Ignore two small roads that turns off to the left and pass a right bend where the road are near the crag (you have just passed the valley). Continue a couple of hundred metres and park on a lay-bay on your left. A pinnacle can be seen, this is by the crag. A couple of hundreds metres hard walk up to the crag rewards with a beautiful scenery and nice climbing.



Copyright coronn AB, Sweden

6. Las Encantadas

South
30 m.



- | | |
|-----------------------------------|-------|
| 1 Bolondro | 6a+ |
| 2 Nobro Propio | 6a |
| 3 Bohem Destrell | 6a+ |
| 4 Poum Poum Ram Ram | 6a |
| 5 Para Que Disfrute la Canalla | ★ 6b |
| 6 Crisis de Intendidad | 6a+ |
| 7 Atenea | 4 |
| 8 Geisha | 6a |
| 9 Program Genocida | ★ 6c |
| 10 Mañon Tropo | ★ 7b |
| 11 Las Mulas Comen Muchas Cuerdas | ★ 8a+ |
| 12 Un Lait Fraiche pour Monsieur | ★ 7b |
| 13 Generación Límite | ★ 7b+ |
| 14 Mam Endika | ★ 8a+ |
| 15 Bueno, Bonito y Barato | ★ 6c+ |
| 16 Chorro Mundo | ★ 7a+ |
| 17 La ley del Cateto | ★ 6c+ |
| 18 Mataillos Lugareños | ★ 6c |
| 19 Artemisa | ★ 5+ |
| 20 Tipo Indio | 7b+ |
| 21 No me Miras Mal | ★ 8a |
| 22 No Puedo Controlarme | 6c+ |

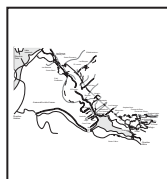
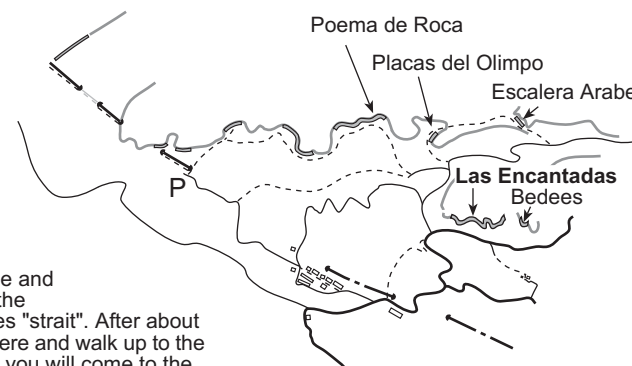
- | | |
|------------------------------|-------|
| 23 Espolaa Nombrada | 7a+ |
| 24 Un Poco Vicioso | ★ 7a+ |
| 25 Mezcia Explosiva | ★ 8a |
| 26 Kit Grimpe | ★ 7b+ |
| 27 Gros Rouge | ★ 7b |
| 28 ? | ★ 7a |
| 29 Sara | ★ 7a+ |
| 30 ? | ★ 7b |
| 31 Dura Vida la de un Frekee | ★ 6c+ |
| 32 Fiebra de Sur | ★ 7a |

How to find the crag:

Drive or walk to the bar next to the railwaystation, continue and pass the Hotel. In the first T-junction, hold left and follow the step road. After a couple of sharp bends the road becomes "strait". After about 200 meters you will find a closed bar on your right. Park there and walk up to the crag. If you walk, find a track direct up from the Hotel and you will come to the same road.

These crags, Las Encantades, El corral and Bedees, superb crags, is unfortunately sometimes closed, so you better ask some locals of the situation before you climb. You must use a 60 meters rope for safe lower-off.

If you stay at Finca la Campana, walk up between the refugio and the house to the crag.



7 and 8. Bedees and El Corral

South, southeast
30 m.



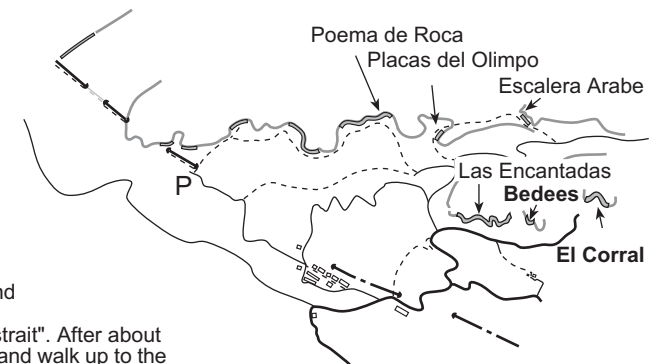
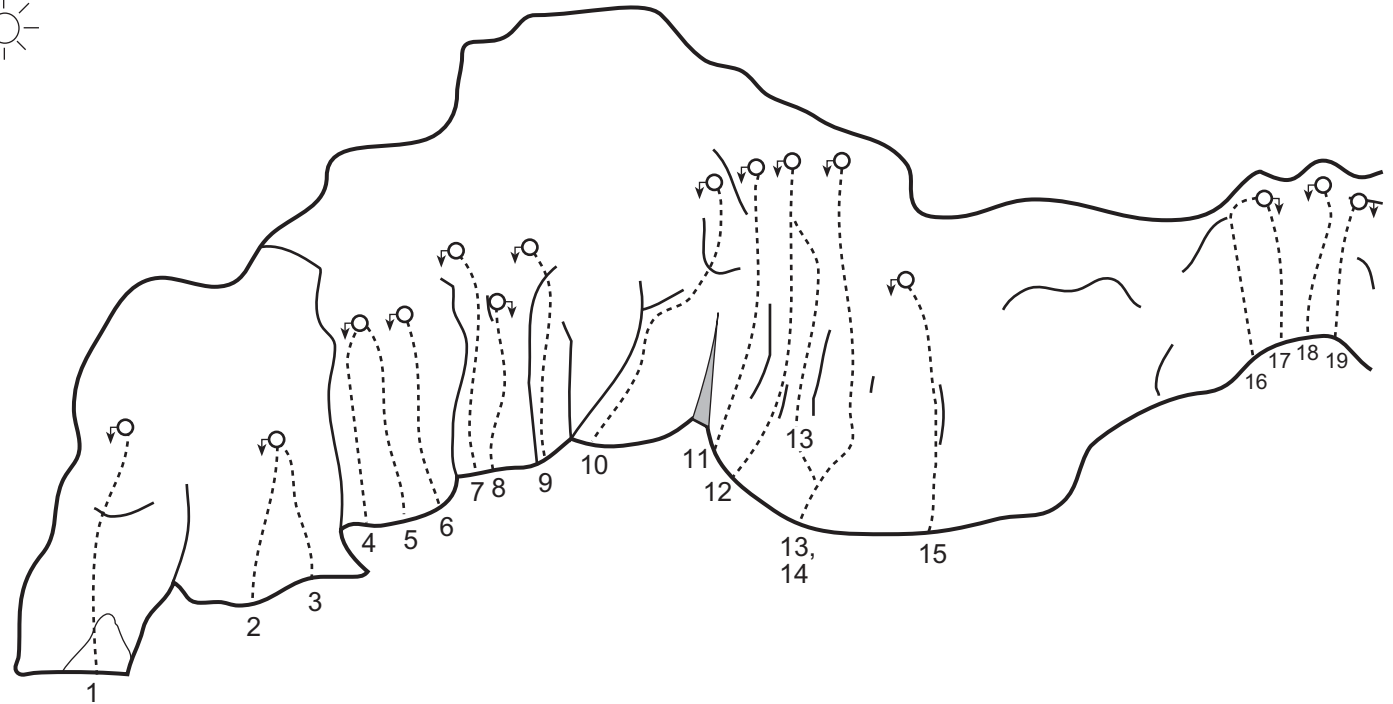
No stars since the crag has been closed for long.

Bedees (Not on TOPO)

- | | |
|----------------------------|-----|
| 1 Preparete en los Bodegas | 6c |
| 2 Bedees | 6b+ |
| 3 Einfach zu Einfach | 6b |

El Corral

- | | |
|-------------------------|-----|
| 1 Arnold | 7a+ |
| 2 El Corral | 5+ |
| 3 Mano Incorrecto | 6c |
| 4 La Cantante calve | 7c |
| 5 Super mano | 7b+ |
| 6 Los Muyayos | 6c+ |
| 7 Doble cero | 7a |
| 8 Lengua de Fuego | 7a+ |
| 9 Avecrem a mano | 6b |
| 10 Ceregumil's kid | 7b |
| 11 Pata Negra | 8a |
| 12 Monodedo de mono | 8b |
| 13 Un día de Playa | 7c+ |
| 14 Capitan Carvernícola | 7c+ |
| 15 Resbaizimo | 7b |
| 16 Ritz | 6a+ |
| 17 Tumbado | 6c+ |
| 18 El Jouen Roman | 6b |
| 19 La Chata Rosa | 7b |

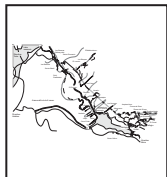


How to find the crag:

Drive or walk to the bar next to the railwaystation, continue and pass the Hotel. In the first T-junction, hold left and follow the step road. After a couple of sharp bends the road becomes "strait". After about 200 meters you will find a closed bar on your right. Park there and walk up to the crag. If you walk, find a track direct up from the Hotel and you will come to the same road.

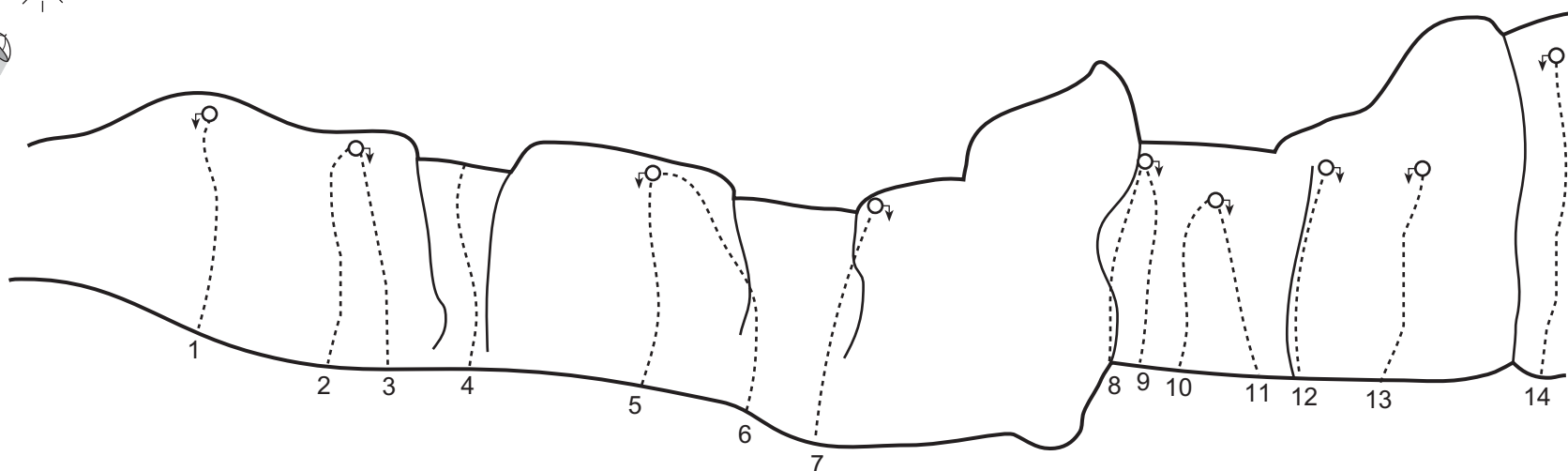

These crags, Las Encantades, El corral and Bedees, superb crags, is unfortunately sometimes closed, so you better ask some locals of the situation before you climb. You must use a 60 meters rope for safe lower-off.

If you stay at Finca la Campana, walk up between the refugio and the house to the crag.



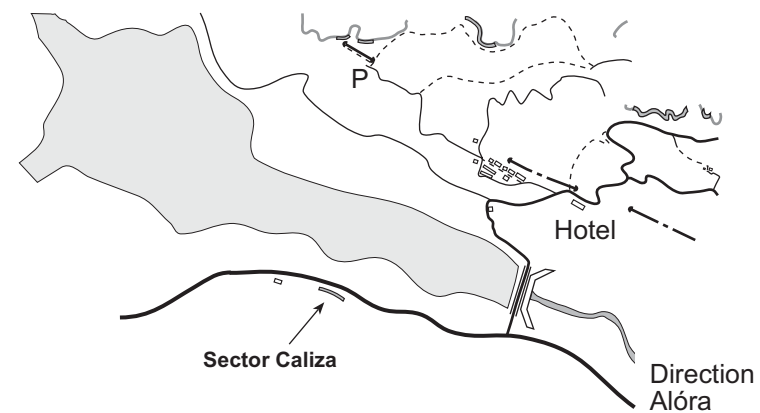
9. Caliza

North
15 m.



- | | |
|-----------------------|-----|
| 1 Caliza | 6b+ |
| 2 Parecia | 6b |
| 3 Aranpicare con Adan | 6b |
| 4 La Abujeritos | 6a |
| 5 No más té | 6a+ |
| 6 Harte un té | 5+ |
| 7 Santi ana | 5 |
| 8 ? | 6b+ |
| 9 ? | ? |
| 10 Medio Dia | 6a |
| 11 Nocturna | 6a+ |
| 12 <i>Diurana</i> | 6a+ |
| 13 ? | ★ ? |
| 14 ? | 7b+ |

Route number 11 needs gear.



How to find the crag:

From El Chorro, drive or walk on the road over the bridge by the dam..
Turn right and continue about 300 meters and Calzia is located just
by the road on your left.

Copyright coronn AB, Sweden

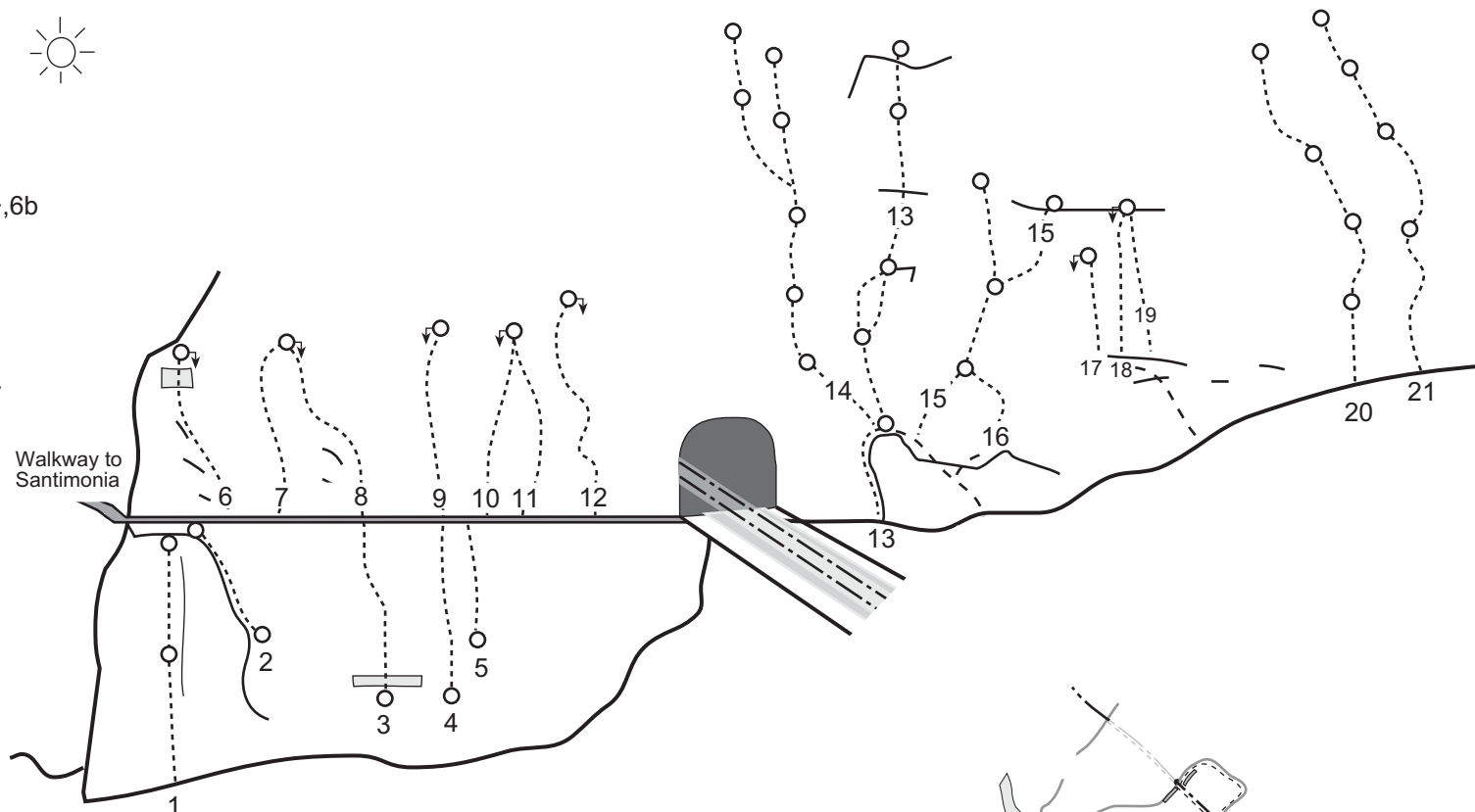
10. Los Venenos and Pasarela de Los Venenos



South, southeast
15 - 40 m.
Some up to 110 m.

- | | |
|--|--------|
| 1 Diedro de Hercules | 6b+,6b |
| 2 Luz Verde | 7b |
| 3 La Cupla la Tiene el Bar de Isabel ★ | 7a |
| 4 Fruto prohibito | 8b |
| 5 ? | 6c+ |
| 6 Aixamatinae | 7c+ |
| 7 Jaque el Rey | 7c+ |
| 8 Les Cutres | 6b+ |
| 9 Pedorro y Macaco | 7c+ |

Walkway to Santimonia

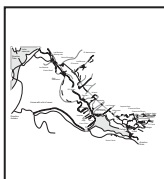


- | | | | |
|---------------------------------|-----------------|-----------------------------------|-------------|
| 10 Demócratas Cristianos | 7a+ | 17 <i>Victima de la Evidencia</i> | 6a |
| 11 No seas pesada nena | 6c+ | 18 <i>Empotrador Atómico</i> | 5+ |
| 12 Camino shuffle | ★ 7b | 19 Zapatilla Jebe | 7a |
| 13 <i>El techito del pirata</i> | ★ 6a,5,5+,5+,5+ | 20 Excedente de cupo | 6a,6a+,6b,5 |
| 14 <i>La Ampola</i> | ★ 5,6a,6a,6a,5+ | 21 Venecia celeste | 5+,5+,5+,4 |
| 15 Octopus dey | ★ 6c,6a,6c | | |
| 16 Avión Rockero | ★ 5+,6a,6a | | |



How to find the crag:

From the parking at Albercones (see crag number 1), walk by the railway through the tunnels (look out for train!) to this area. The track ain't pleasant but it is a fast way to the other area's and when you ain't in the tunnels the scenery sometimes are extraordinarily. The walkway (Camino del Ray) is a amazing concrete path where you sometimes could need a rope for safe access.



Copyright coronn AB, Sweden

11 . Santimonia

South
60 m.
One is a multi pitch from
the ground.

1 Ventana en el Tropico
2 Camino sin Ander
3 Sendero Luminoso

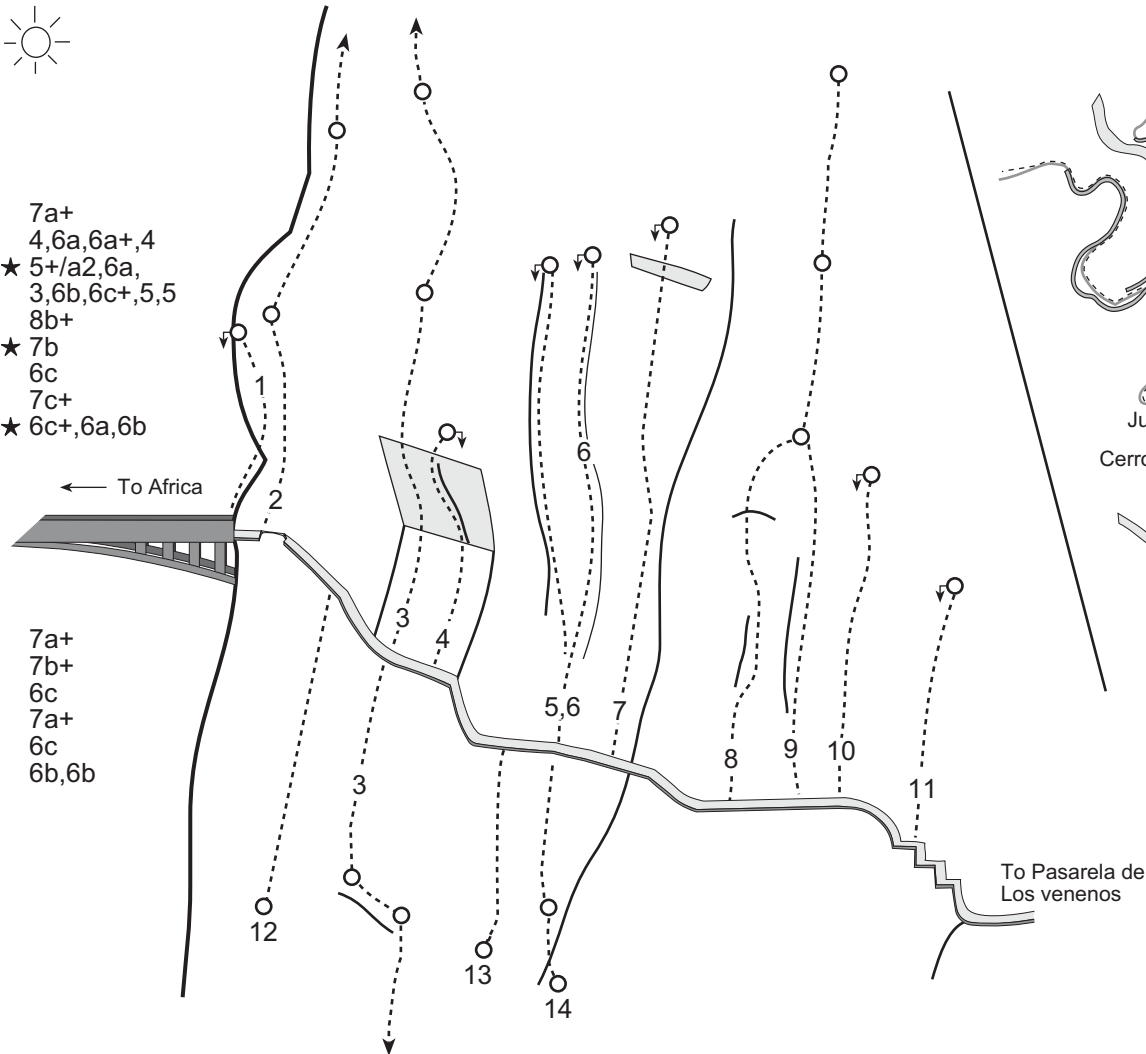
4 Polva de Angel
5 Hartelo
6 Sangre Latina
7 La Tregua del pedal
8 Santimonia

9 Desos de Domino
10 Jabega
11 Moco de Hierro
12 Lobo de Mar
13 Er-Mouriadine
14 Chupa la gamba



7a+
4,6a,6a+,4
★ 5+/a2,6a,
3,6b,6c+,5,5
8b+
★ 7b
6c
7c+
★ 6c+,6a,6b

7a+
7b+
6c
7a+
6c
6b,6b



How to find the crag:

From the parking at Albercones (see crag number 1), walk by the railway through the tunnels (look out for train!) to this area. The track ain't pleasant but it is a fast way to the other area's and when you ain't in the tunnels the scenery sometimes are extraordinarily. The walkway (Camino del Ray) is a amazing concrete path where you sometimes could need a rope for safe access.

Before the tunnel at Los Venenos, take left and follow the concrete walkway around the corner. Just before the Pipe bridge there is a big gap in the walkway so take care.



12. Cerro Cristo

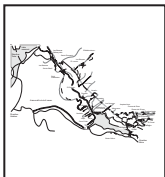


South, southeast
Up to 160 m.



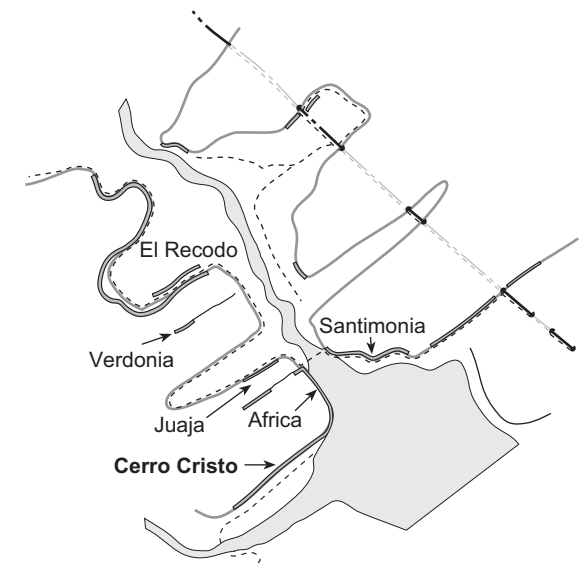
- | | |
|--------------------------------|------------------------|
| 1 Heavy gravity | 6c+ |
| 2 Bring your friends | 6a+ |
| 3 Pos Comeme el Cipote Maricon | 6c+ |
| 4 I'm still thinking | 6c+, 7a |
| 5 Teta, Coño, Culo | 6c+, 8a, 5+ |
| 6 Aparacamiento Indebido | 5+, 6a, 6b, 6c |
| 7 Rayito de Luna | 4, 5+, 6a, 6a, 6a, 6b+ |
| 8 Thaillelandia | 7c+ |

Route number 1, 2, 3, 6 and 7 needs gear.



How to find the crag:


From El Chorro. Drive or walk down the "main" road, pass the bridge over the dam and take right. You will pass Sector Caliza and a bar, both on your left. Continue until the road turns left and you are about to miss the view over the lake. You will find a car park on the right side of the road. Walk back and down to the water (often just sand and stone). Find some dry way to cross over to the crag.
This crag ain't really worth visiting.



Copyright coronn AB, Sweden

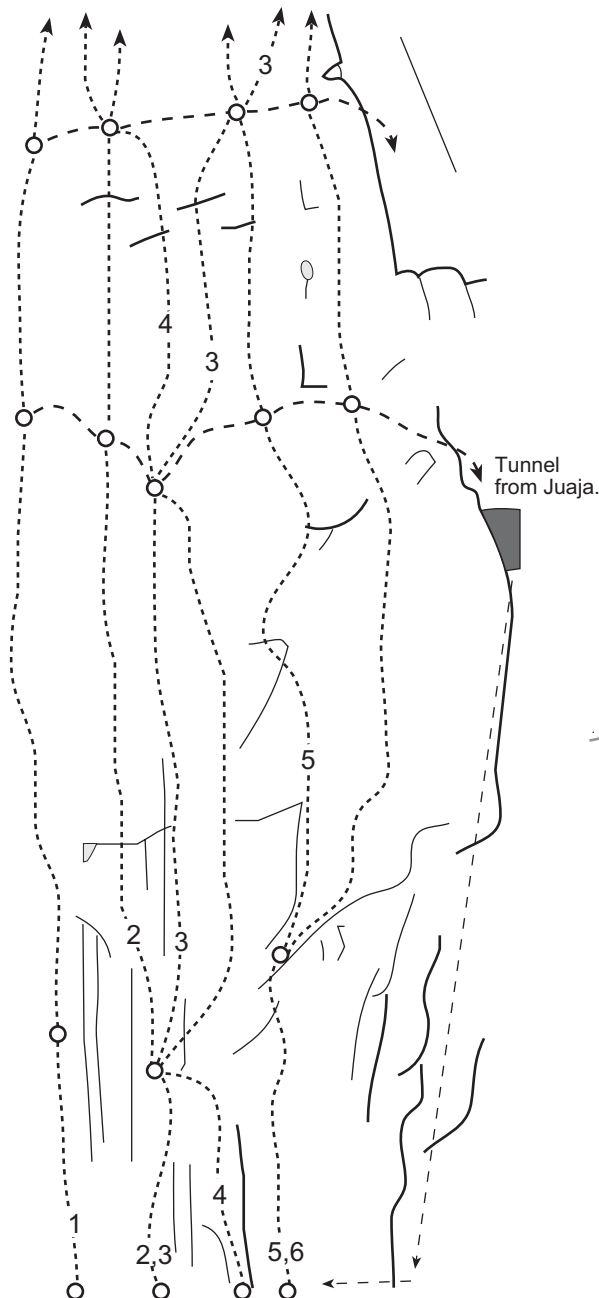
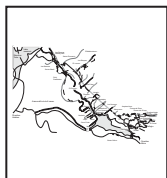
13. Africa

North, northeast
Multi pitch up to 150 m.



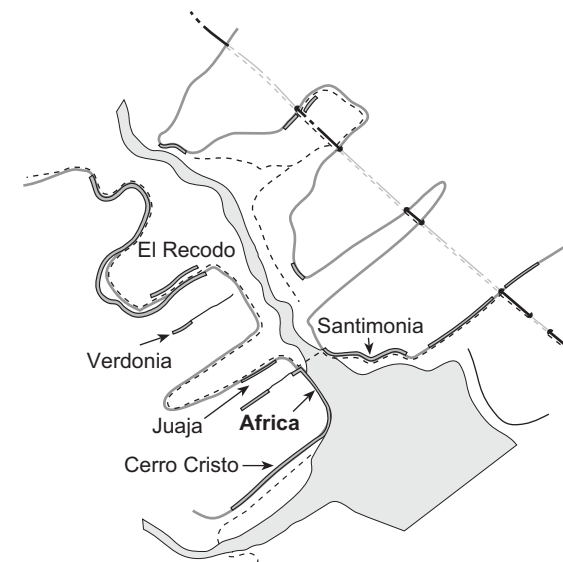
- | | |
|----------------------------------|----------------|
| 1 Material Belico | 4,5,5,6a |
| 2 Africa | 6a+,6b+,5,6b |
| 3 La bella y la bestia | 6a+,7a+,7a,7a |
| 4 Chiripitiglaucos | 5+,6a,5+,6b+ |
| 5 La Dame del viento | 6b+,6b,6c,6c+ |
| 6 Cuando se lo diga a mis amigos | 6b+,6b,6c+,6b+ |

All routes needs gear for descent, rote number 3 and 5 are fully bouldered.



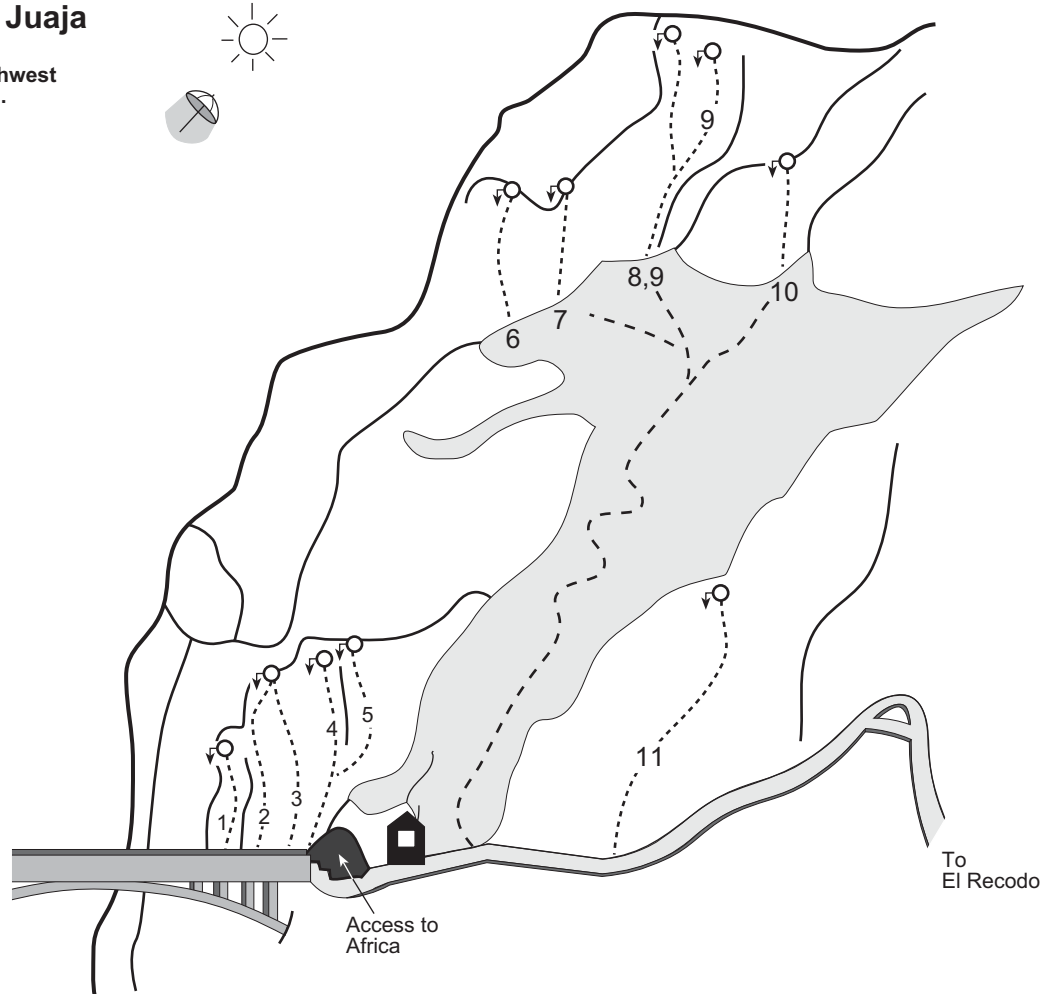

How to find the crag:

From the parking at Albercones (see crag number 1), walk by the railway through the tunnels (look out for train!) to this area. The track ain't pleasant but it is a fast way to the other area's and when you ain't in the tunnels the scenery sometimes are extraordinarily. The walkway (Camino del Ray) is a amazing concrete path where you sometimes could need a rope for safe access. Before the tunnel at Los Venenos, take left and follow the concrete walkway around the corner. Just before the Pipe bridge there is a big gap in the walkway so take care. Cross the bridge and on your left is Africa. Approach by crawling along a tunnel that is marked on the TOPO for Sector Juaja. Abseil 52 meter to the ledge over the water and traverse leftwards. Use the same tunnel to get back.



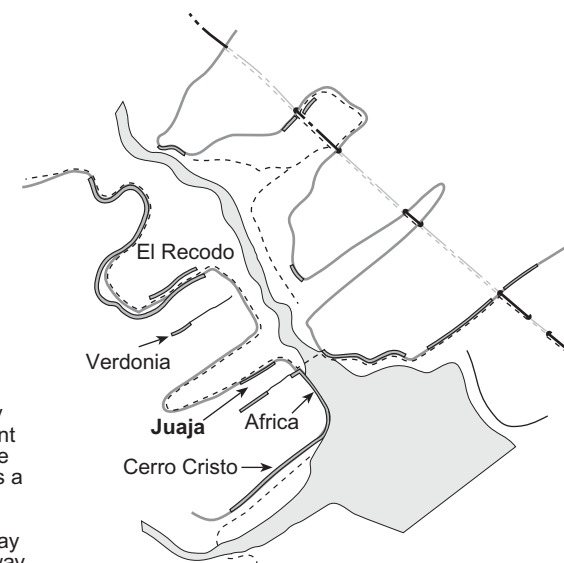
14. Juaja

Northwest
25 m.



1 Enimigo Público	7b+
2 Juaja	7a+
3 E por Doquier	8a+
4 <i>Granainos '85</i>	6b
5 Atlética y Llorica	7b
6 ?	7c
7 ?	7b+
8 Cangreo	★ 8c
9 Monsters forever	★ 8b+
10 Verbene de Lapiz	7c+
11 Una Española nunca mea sola	★ 7b+

Route number 4 needs gear.

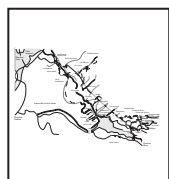


How to find the crag:

From the parking at Albercones (see crag number 1), walk by the railway through the tunnels (look out for train!) to this area. The track ain't pleasant but it is a fast way to the other area's and when you ain't in the tunnels the scenery sometimes are extraordinarily. The walkway (Camino del Ray) is a amazing concrete path where you sometimes could need a rope for safe access.

Before the tunnel at Los Venenos, take left and follow the concrete walkway around the corner. Just before the Pipe bridge there is a big gap in the walkway so take care.


Cross the bridge and you will find these crag.
The tunnel is the access to Africa.



Copyright coronn AB, Sweden

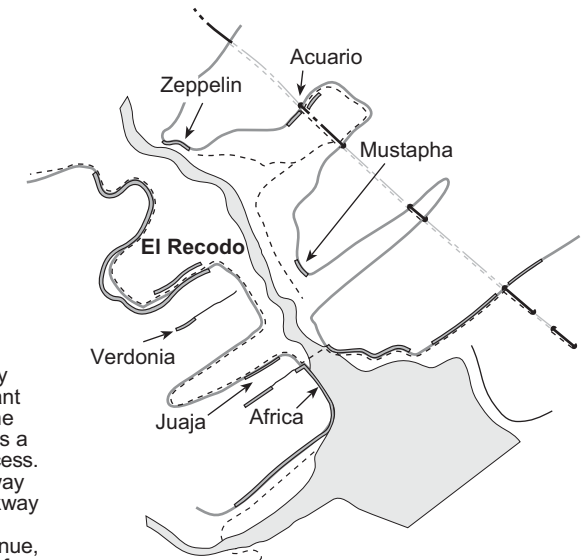
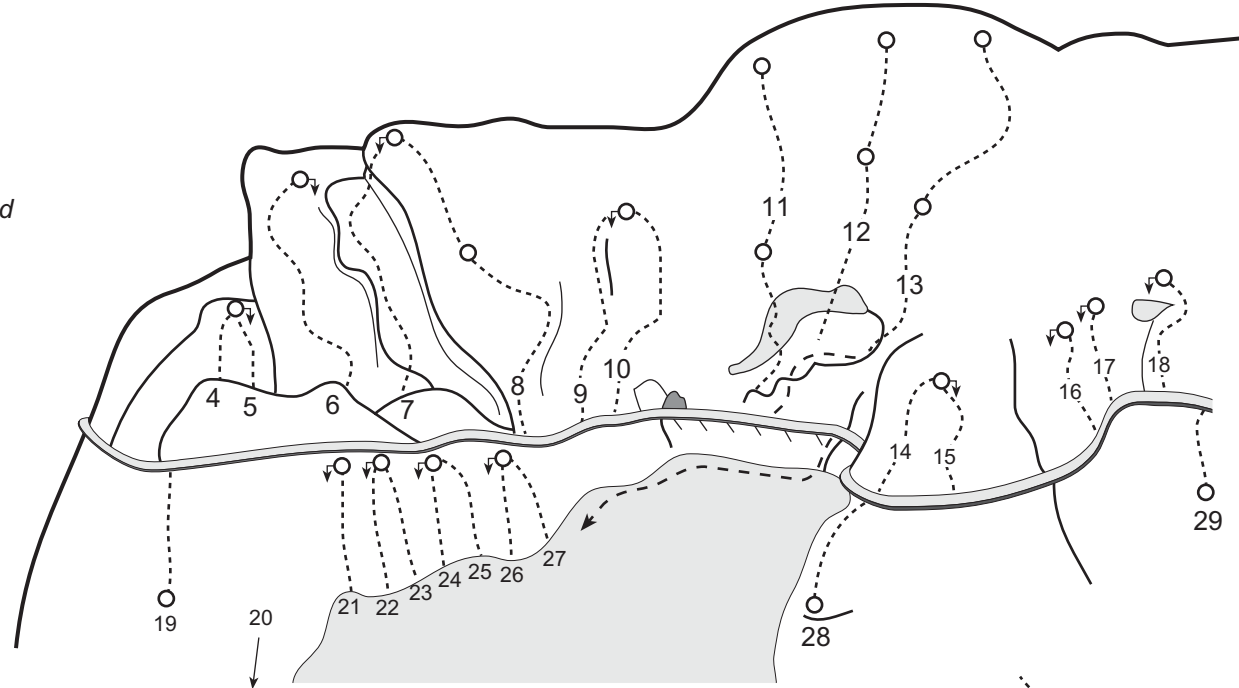
15. El Recodo

North
30 m.



See "How to find the crag" for route 1,2 and 3.

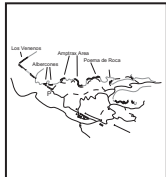
- | | |
|----------------------------|----------|
| 1 Moloko plus | 6c+ |
| 2 Verdonia | 6c+ |
| 3 Enano Pagano | 6c+ |
| 4 Pixci | 6b+ |
| 5 Dixci | ★6c+ |
| 6 La Canastera | ★7b+ |
| 7 Tipo Sueca | ★6c+ |
| 8 Calígula | 6c,7b+ |
| 9 El Campista | ★7b+ |
| 10 Musas Inquietantes | ★8a |
| 11 Iriquieza | ★7b+,7c+ |
| 12 Hari-Kiri | 8c+ |
| 13 Bon voyage | 6c,6b+ |
| 14 Rasta de posta | 6b+ |
| 15 Come Unas | ★6a+ |
| 16 Bob Marley | 7b+ |
| 17 Los Capitalistas | 7c+ |
| 18 Rovicunda | ★6b |
| 19 Todos pretenden saber | 6c+ |
| 20 Los Gozas y las Sombras | 6c+,7a |
| 21 King Kong | 6b+ |
| 22 Indio Jumeli | 6c |
| 23 Recodo | 6a+ |
| 24 Six Vicious | 6b+ |
| 25 Tumisimo | 7b+ |
| 26 Sietebe del Plumero | 7a+ |
| 27 Miss Dedos | 6c+ |
| 28 Lluvias Otoñales | 5+ |
| 29 Maestro Golpeador | 6b |



How to find the crag:

From the parking at Albercones (see crag number 1), walk by the railway through the tunnels (look out for train!) to this area. The track ain't pleasant but it is a fast way to the other area's and when you ain't in the tunnels the scenery sometimes are extraordinarily. The walkway (Camino del Ray) is a amazing concrete path where you sometimes could need a rope for safe access. Before the tunnel at Los Venenos, take left and follow the concrete walkway around the corner. Just before the Pipe bridge there is a big gap in the walkway so take care.

Cross the bridge and follow the walkway, pass Juaja, in to a cleft and continue, behind the next corner you will find most of the routes of this sector. Just before you pass the corner a track up to the left leads you to the first tree routes, in the Verdonia sector, all are graded 6c+.



Copyright coronn AB, Sweden

16. Mustapha

South
60 m.

1 Zeppelin

2 Espolón Masay

3 ?

4 Shaka Zulu

5 Perspectiva Neieski

6 Lactarius Delciosus

7 La Peña se Despeña

8 Acuario

9 Papalillo Pafuena

10 Mustafa

11 Estrella de Sur

12 Diedre de Los Vencejos

13 Los Tres Techos

14 ? (no TOPO)

15 Bahía Cochino (no TOPO)

Route number 1,2,8,9,12 and 13
needs gear.

17. Zeppelin

South
10 to multi pitch of 300 m.

★ 4,6a+,5,6c,6c+,
5,6b+,3,6b,4
3,5+,5+,5,5+
6b+,3,6b,4

★ 8c

★ 8b

★ 8b+

6b+

6c+

6a+

6a

6c+,7c+,5+

6c+,7a

a1

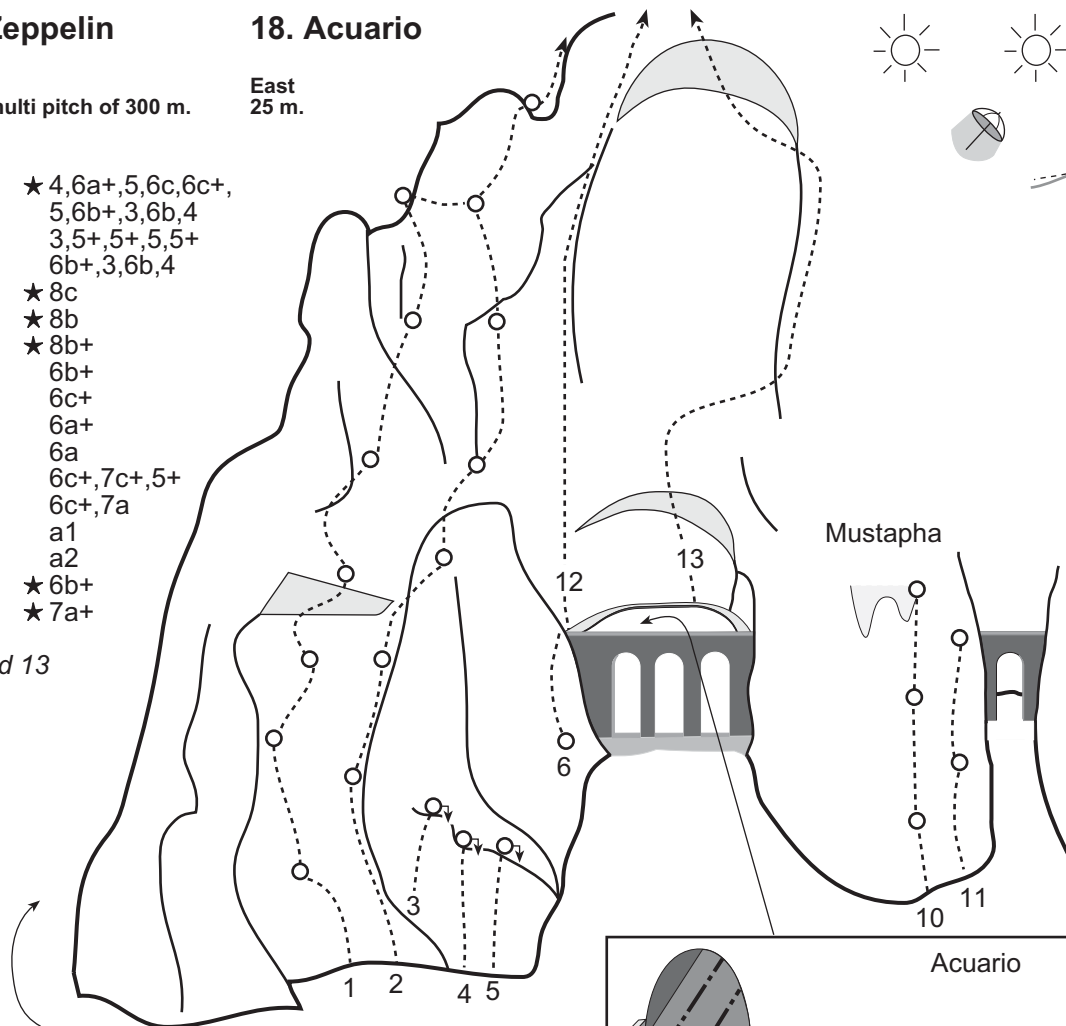
a2

★ 6b+

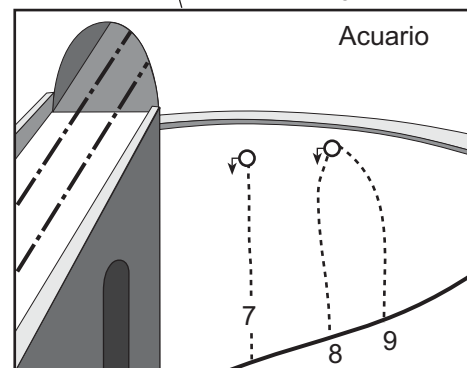
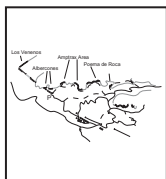
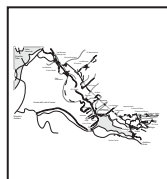
★ 7a+

18. Acuario

East
25 m.



14 and 15. The first
one is 14.



How to find the crag:

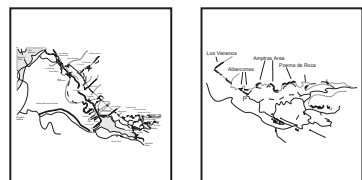
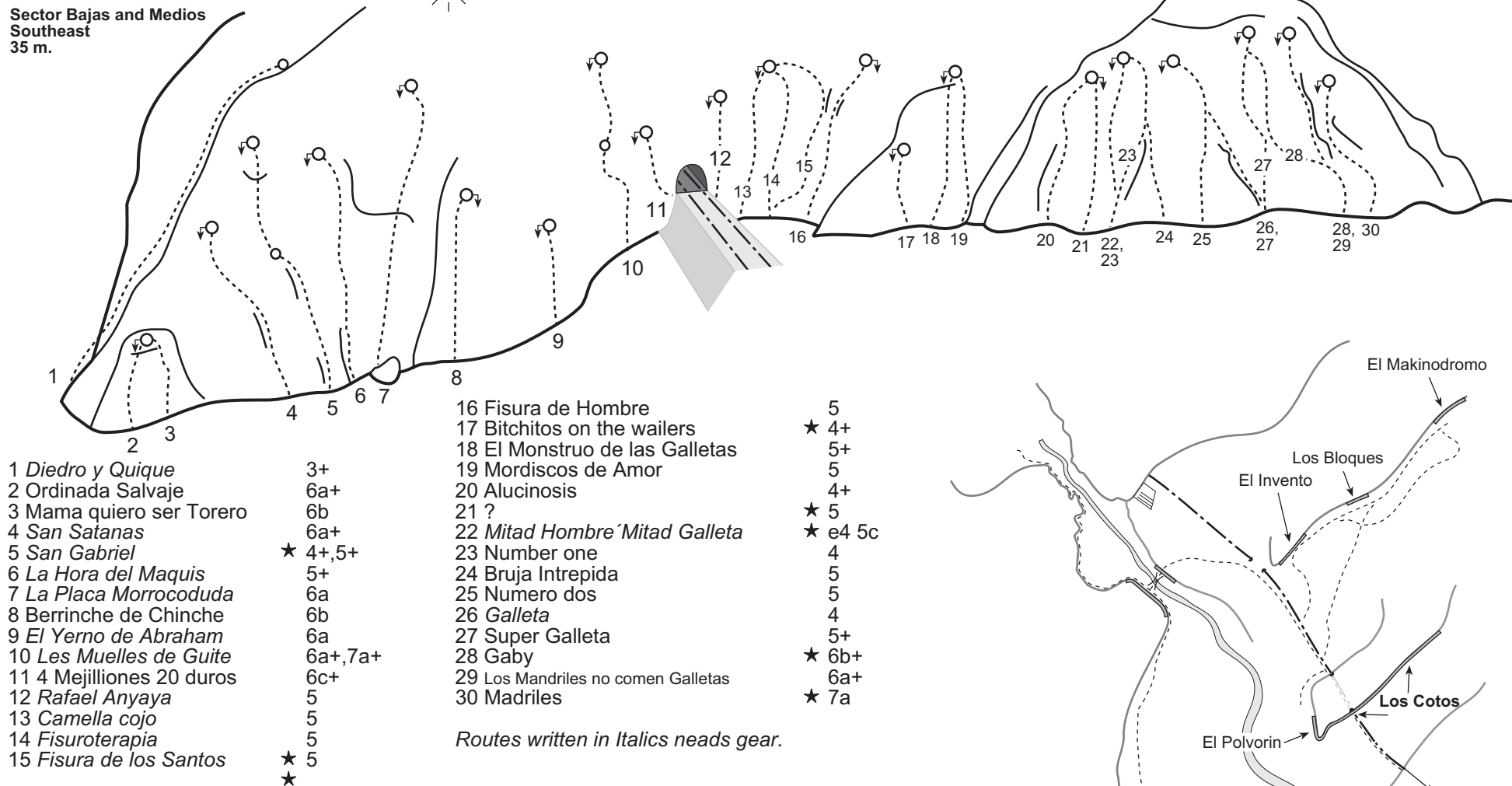
From the parking at Albercones (see crag number 1), walk by the railway through the tunnels (look out for train!) to this area. The track ain't pleasant but it's a fast way to the other area's. Walk through several tunnels and pass sector Los Venenos, the tunnel open up and you will be in a narrow cleft with a extraordinary scenery, continue and the next time you will see the sky it's time to abseil down from the railway bridge. Go left if you want to climb route number 12 and 13, head right if you want to climb any of the others.

19.1. Los Cotos

Sector Bajas and Medios
Southeast
35 m.



Take me to the right part of this crag.



How to find the crag:

From the parking at Albercones (see crag number 1), walk by the railway through the tunnels (look out for train!) to this area. The track ain't pleasant but it's a fast way to the other area's. Walk through several tunnels and pass sector Los Venenos, the tunnel open up and you will be in a narrow cleft with a extraordinary scenery, continue and pass the Zeppelin area. After the next tunnel you will find these crag on both sides of the entrance to the next tunnel.

Copyright coronn AB, Sweden

19.2. Los Cotos



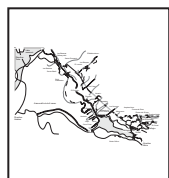
Take me to 19.1.

Sector Cotos Altos
Southeast
45 m.

- | | | | |
|-----------------------------------|---------|----------------------------|--------|
| 1 Invernal | 5+ | 12 Cafe Bonk | 7a+ |
| 2 Empotrador Empotrador | 4+,4+ | 13 Penetración Analgésica | 6c |
| 3 Cebolla Oscilante | 5+ | 14 Si te Caes pega una voz | 6c |
| 4 Genesis | 6a+ | 15 Amarilla | 5,5+ |
| 5 Mongroni free | ★ 6a+ | 16 Fanáticos del Ático | ★ 5,6c |
| 6 Arbola | 6a+ | | |
| 7 Bruner and the Bruna | 6a+ | | |
| 8 Ley de la Selva | 6b+ | | |
| 9 Embolia Cerebral | ★ 5+,5 | | |
| 10 The policeman stole my Walkman | ★ 5+,6b | | |
| 11 Güirilandia | ★ 7a | | |

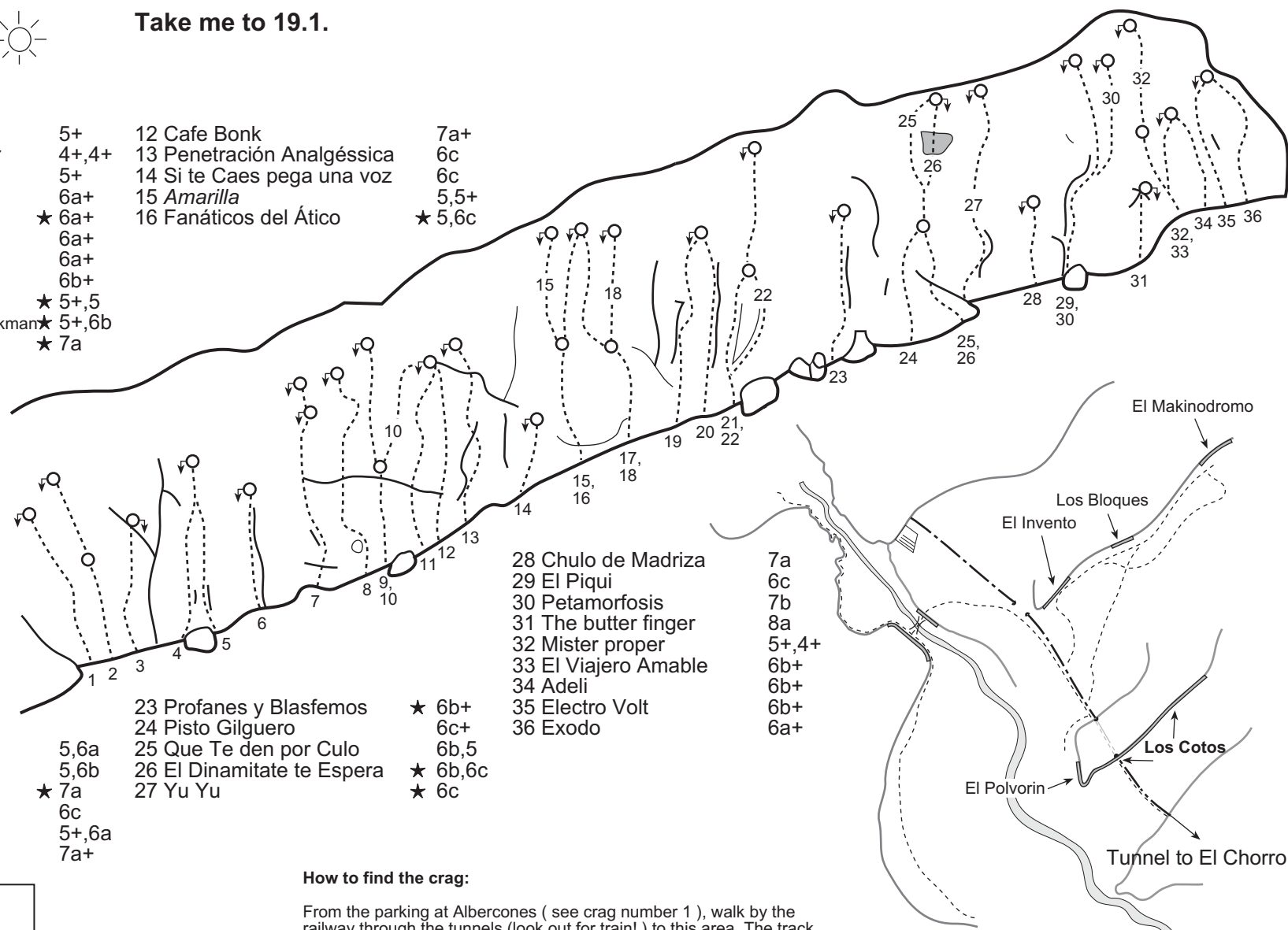
- | | |
|-----------------------|-------|
| 17 El ventorro | 5,6a |
| 18 La Blanca | 5,6b |
| 19 Guerra del Abismo | ★ 7a |
| 20 Exceso de Equipaje | 6c |
| 21 Chungo Superior | 5+,6a |
| 22 Quasimodo | 7a+ |

- | | | | |
|----------------------------|---------|----------------------|-------|
| 23 Profanos y Blasfemos | ★ 6b+ | 28 Chulo de Madriza | 7a |
| 24 Pisto Gilguero | 6c+ | 29 El Piqui | 6c |
| 25 Que Te den por Culo | 6b,5 | 30 Petamorfosis | 7b |
| 26 El Dinamitate te Espera | ★ 6b,6c | 31 The butter finger | 8a |
| 27 Yu Yu | ★ 6c | 32 Mister proper | 5+,4+ |
| | | 33 El Viajero Amable | 6b+ |
| | | 34 Adeli | 6b+ |
| | | 35 Electro Volt | 6b+ |
| | | 36 Exodo | 6a+ |



How to find the crag:

From the parking at Albercones (see crag number 1), walk by the railway through the tunnels (look out for train!) to this area. The track ain't pleasant but it's a fast way to the other area's. Walk through several tunnels and pass sector Los Venenos, the tunnel open up and you will be in a narrow cleft with a extraordinary scenery, continue and pass the Zeppelin area. After the next tunnel you will find this crag on your right.



20. El Polvorin

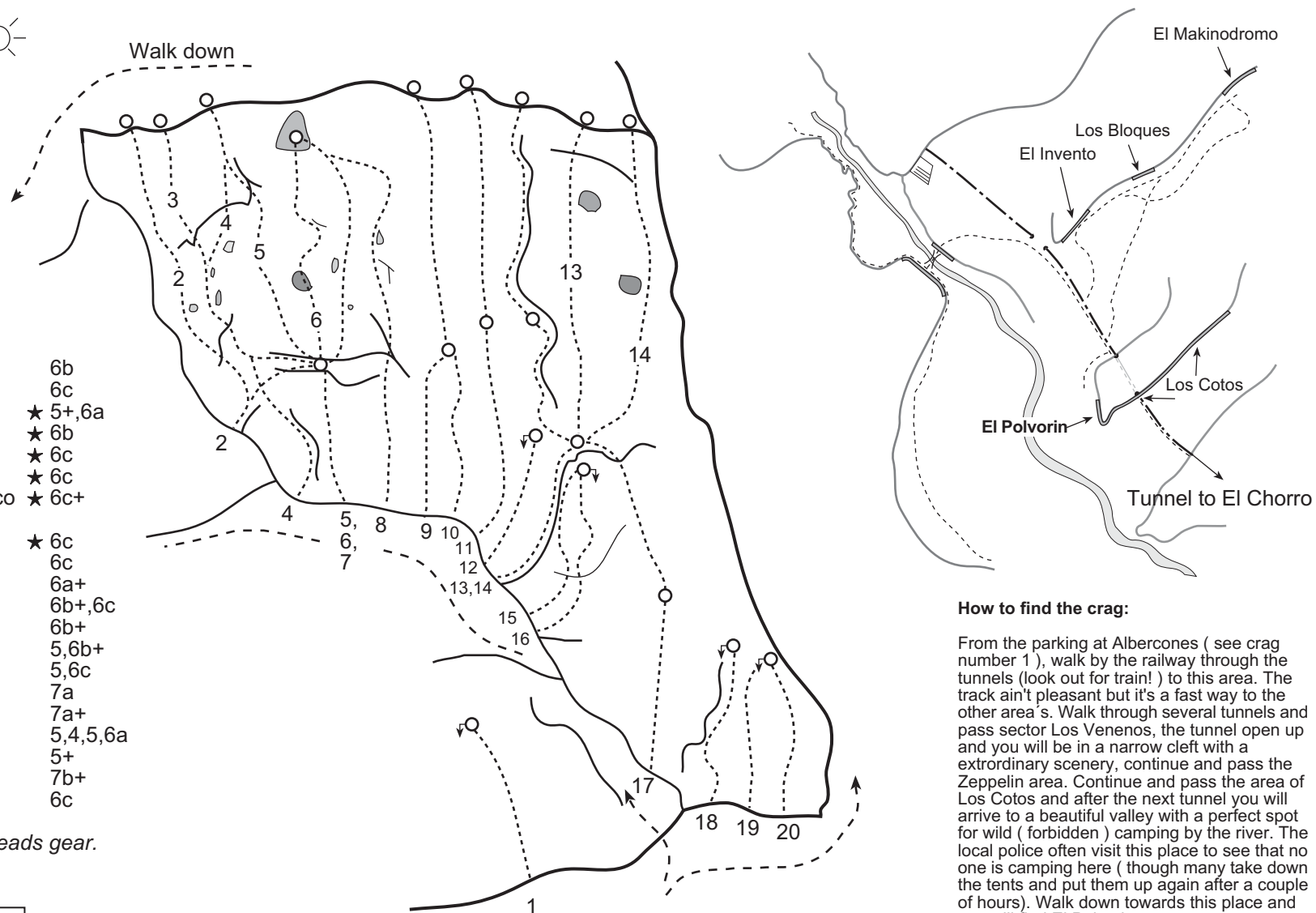
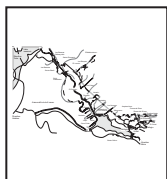
South
60 m.



Walk down

- | | |
|---|----------|
| 1 Al Chorro con un porro | 6b |
| 2 Alerta Roja | 6c |
| 3 Sueño de Venus | ★ 5+,6a |
| 4 Sueño de Venus variant | ★ 6b |
| 5 Pilier Dorada | ★ 6c |
| 6 Generación Espontanea | ★ 6c |
| 7 Revuelta en el Frenopático | ★ 6c+ |
| 8 Habitos de un
Perturbado Irremerdiable | ★ 6c |
| 9 La Pregiera Tonta | 6c |
| 10 games Moya | 6a+ |
| 11 Obsesion perma nente | 6b+,6c |
| 12 Araña Mecánica | 6b+ |
| 13 Nirvana | 5,6b+ |
| 14 Rono y Extraploma | 5,6c |
| 15 Urbi et orbe | 7a |
| 16 Los Crocodrilos | 7a+ |
| 17 Paco Eugene | 5,4,5,6a |
| 18 El Engendo | 5+ |
| 19 Rebuzonos de amor | 7b+ |
| 20 Jaquima | 6c |

Route number 17 and 18 needs gear.

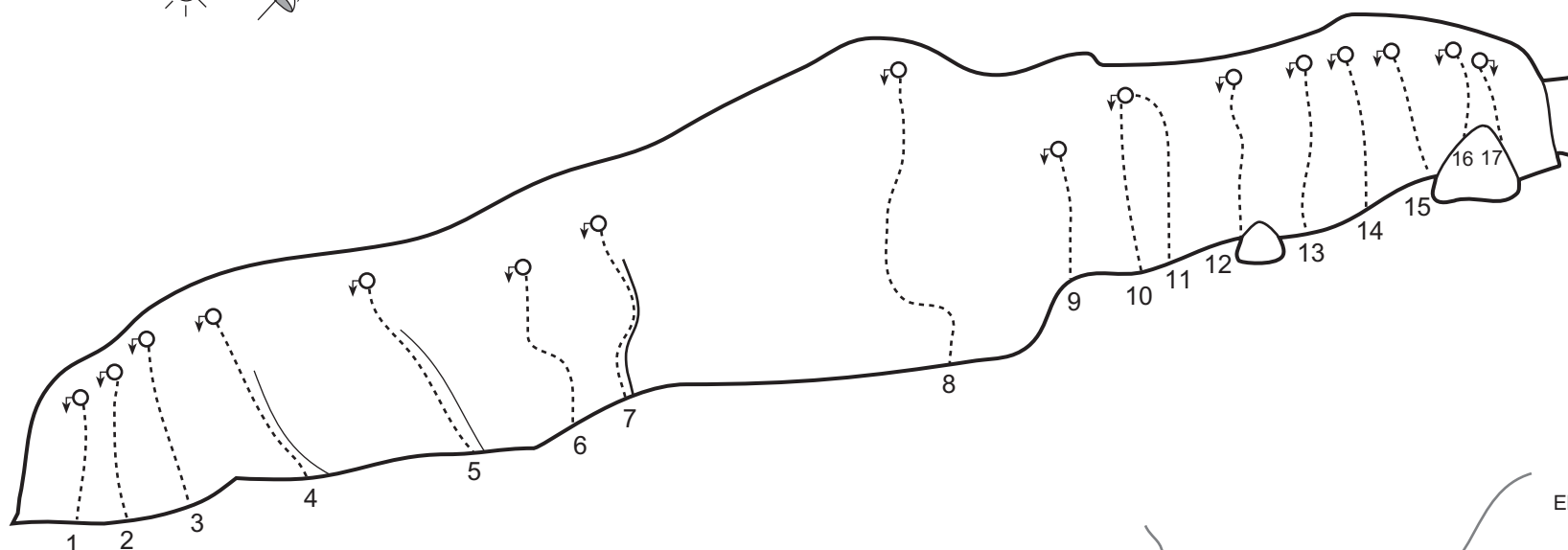


How to find the crag:

From the parking at Albercones (see crag number 1), walk by the railway through the tunnels (look out for train!) to this area. The track ain't pleasant but it's a fast way to the other area's. Walk through several tunnels and pass sector Los Venenos, the tunnel open up and you will be in a narrow cleft with a extraordinary scenery, continue and pass the Zeppelin area. Continue and pass the area of Los Cotos and after the next tunnel you will arrive to a beautiful valley with a perfect spot for wild (forbidden) camping by the river. The local police often visit this place to see that no one is camping here (though many take down the tents and put them up again after a couple of hours). Walk down towards this place and you will find El Polvorin.

21. El Invento

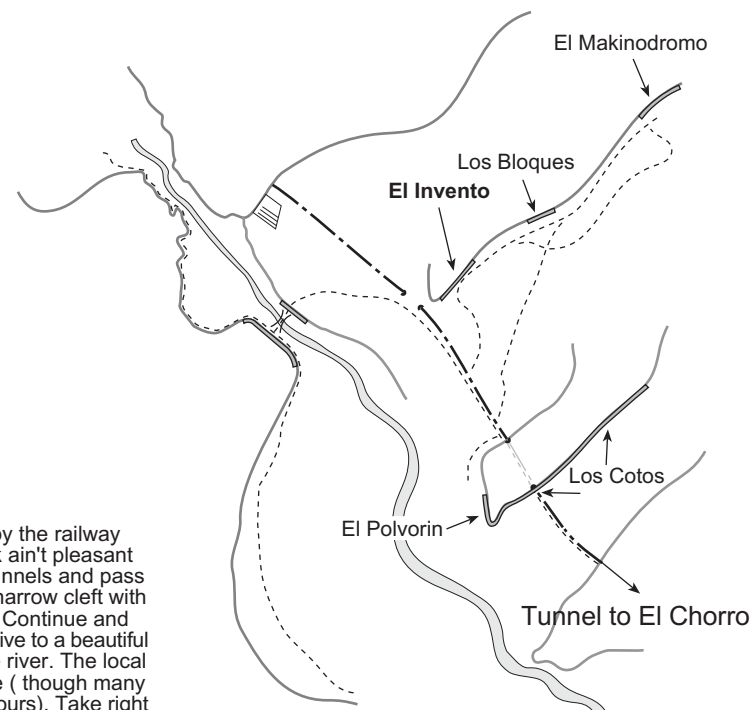
Sotheast
20 m.



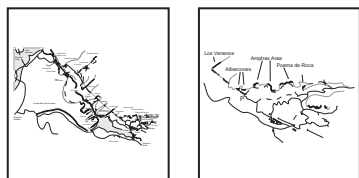
- | | | | |
|----------------------------|-----|---------------------------|-----|
| 1 Fresquito Fresquito | 6c | 11 Lo Tomas o lo Dejos | 7b |
| 2 Me empino con un Chumino | 6b | 12 Champamania | 6c+ |
| 3 Discordia | 6b | 13 La Via Shin | 6b |
| 4 Alucina por la Esquina | 7b+ | 14 Peripecias de Invalido | 6c |
| 5 <i>Diedro Veneno</i> | 6a | 15 Nacida para la critica | 6c+ |
| 6 La leche que mamaste | 7b+ | 16 Hemoglobina | 6b |
| 7 Ahora que te Pillo sola | 7a+ | 17 Juego duro | 6c |
| 8 Sabino Royal | 6c+ | | |
| 9 Pantomines | 6b+ | | |
| 10 Esclavo del grado | 6c+ | | |

How to find the crag:

From the parking at Albercones (see crag number 1), walk by the railway through the tunnels (look out for train!) to this area. The track ain't pleasant but it's a fast way to the other area's. Walk through several tunnels and pass sector Los Venenos, the tunnel open up and you will be in a narrow cleft with a extraordinary scenery, continue and pass the Zeppelin area. Continue and pass the area of Los Cotos and after the next tunnel you will arrive to a beautiful valley with a perfect spot for wild (forbidden) camping by the river. The local police often visit this place to see that no one is camping here (though many take down the tents and put them up again after a couple of hours). Take right and leave the railway towards the crag up to your left on one of many tracks that all leads to the crag.

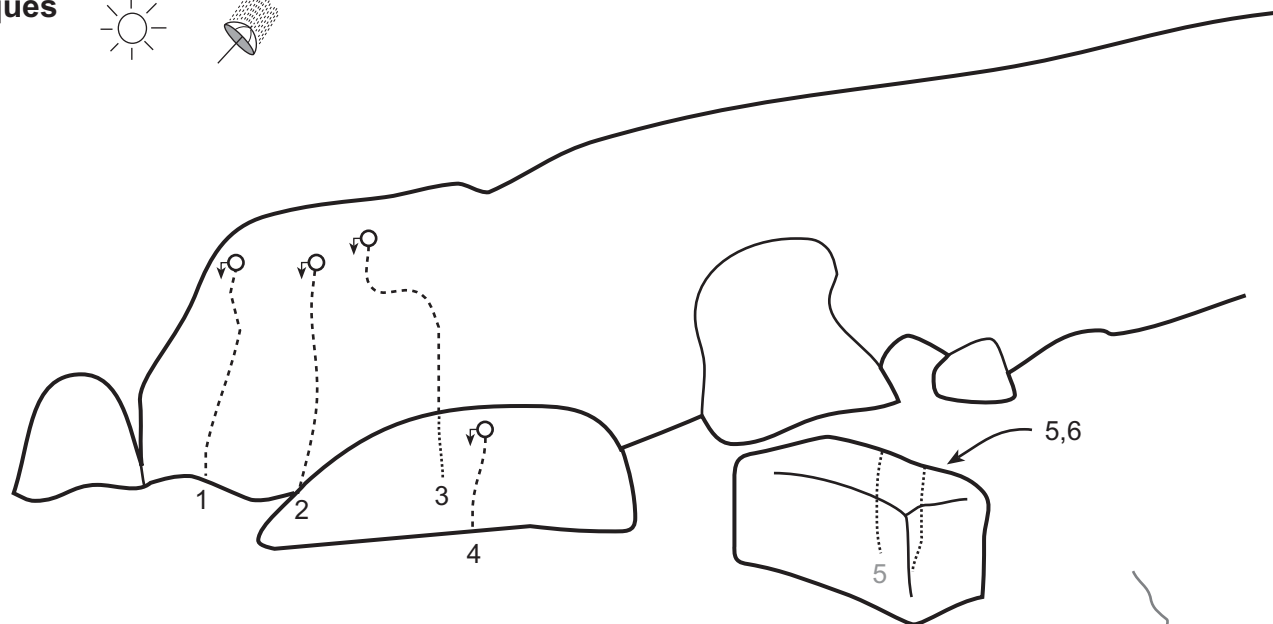
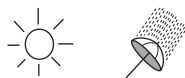


Copyright coronn AB, Sweden



22. Los Bloques

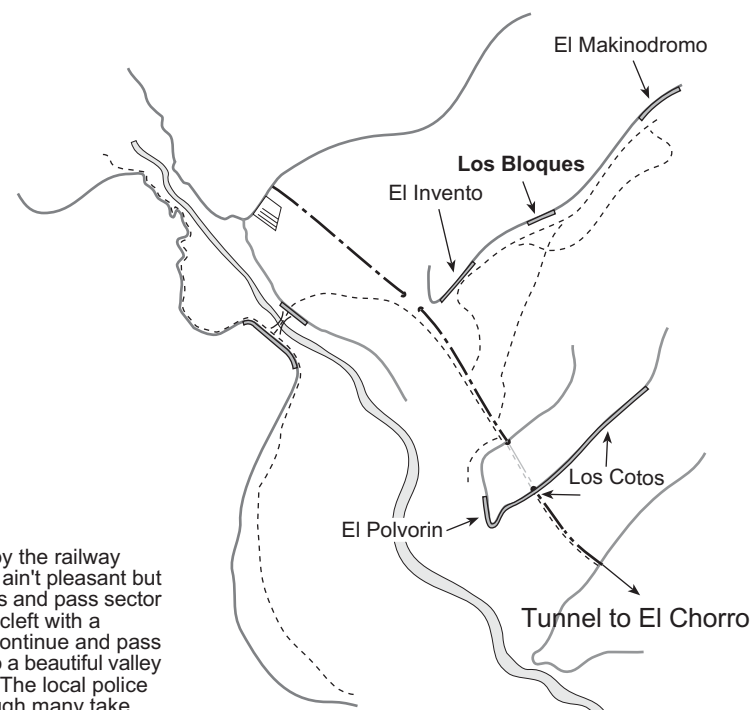
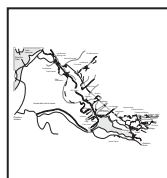
Southeast
15 m.



- | | |
|-------------------------------|------|
| 1 Comicos y Modistas | 6b+ |
| 2 Em | 7a+ |
| 3 Straw Donkey | ★ 7b |
| 4 La Tete de Mari | 8b |
| 5 Hay un Guarillo en la Tapia | 6a |
| 6 Salto del Grato | 6b |

How to find the crag:

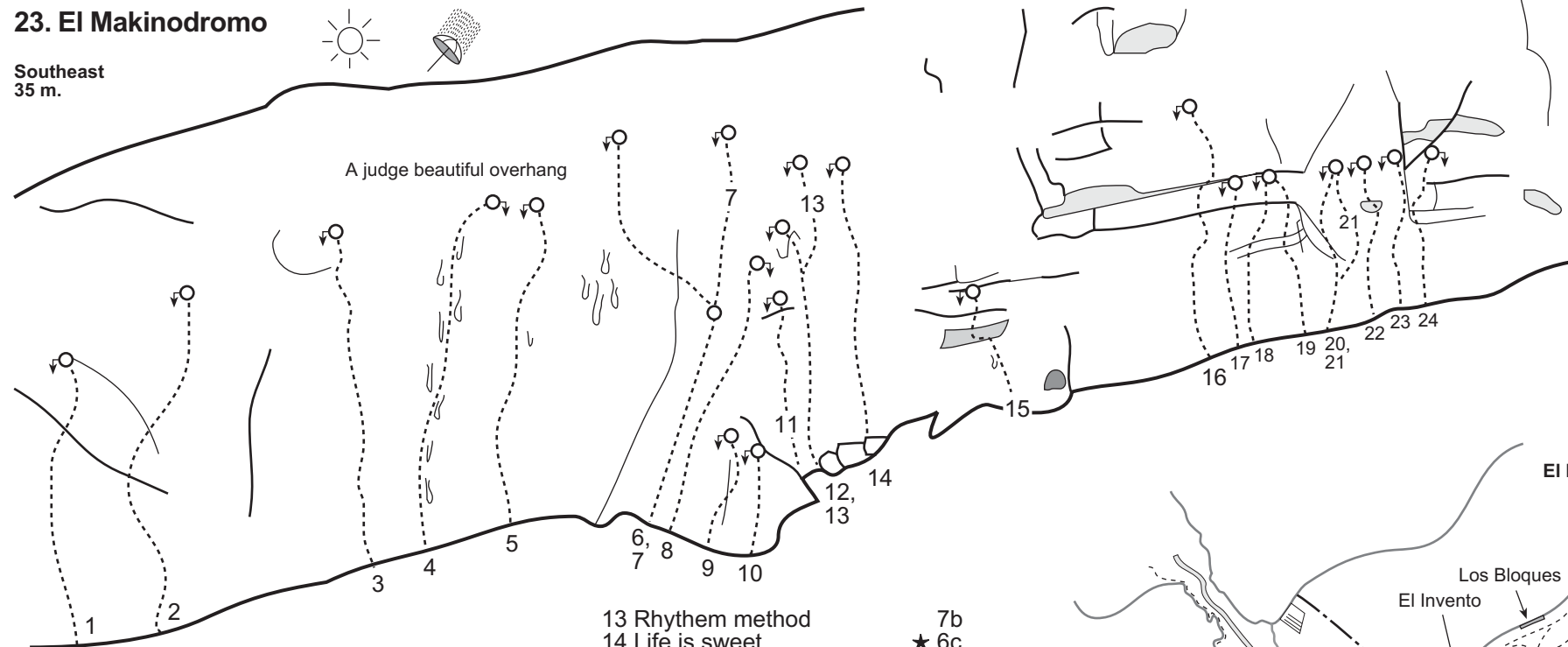
From the parking at Albercones (see crag number 1), walk by the railway through the tunnels (look out for train!) to this area. The track ain't pleasant but it's a fast way to the other area's. Walk through several tunnels and pass sector Los Venenos, the tunnel open up and you will be in a narrow cleft with a extraordinary scenery, continue and pass the Zeppelin area. Continue and pass the area of Los Cotos and after the next tunnel you will arrive to a beautiful valley with a perfect spot for wild (forbidden) camping by the river. The local police often visit this place to see that no one is camping here (though many take down the tents and put them up again after a couple of hours). Take right and leave the railway towards the crag up to your left on one of many tracks that all leads to the crag. The first bouldered area is El Invento, the second is this crag.



Copyright coronn AB, Sweden

23. El Makinodromo

Southeast
35 m.



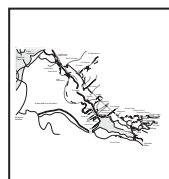
- | | |
|-------------------------|------------|
| 1 Samarkanda | ? |
| 2 Randi | ? |
| 3 Al-Hakan | ★ 8b+ |
| 4 Lourdes | ★ 8a |
| 5 Cous-cous | ★ 8c |
| 6 Atlas Shrieked | ★ 7c+, 7c+ |
| 7 Smashing Pumpkins | ★ 7c+, 7b+ |
| 8 ? | 7c+ |
| 9 Mutemroy | 8a |
| 10 Vette al Infierno | 7b |
| 11 Salida de Emergencia | 6c |
| 12 Mystic Rhythm | 6b+ |

- | |
|----------------------|
| 13 Rhythm method |
| 14 Life is sweet |
| 15 Anatema |
| 16 Heat exchange |
| 17 Canto pecato |
| 18 One Bastiamba |
| 19 Post Festum |
| 20 Mega flash |
| 21 Grimal el Curtido |
| 22 Punk Street |
| 23 Holé |
| 24 Howling madness |

- | |
|------|
| 7b |
| ★ 6c |
| ★ 7b |
| ★ 7a |
| 7a+ |
| ★ 7b |
| 7b |
| 7a+ |
| 7a |
| ★ 7a |
| 7b+ |
| 7a+ |


How to find the crag:

From the parking at Albercones (see crag number 1), walk by the railway through the tunnels (look out for train!) to this area. The track ain't pleasant but it's a fast way to the other area's. Walk through several tunnels and pass sector Los Venenos, the tunnel open up and you will be in a narrow cleft with a extraordinary scenery, continue and pass the Zeppelin area. Continue and pass the area of Los Cotos and after the next tunnel you will arrive to a beautiful valley with a perfect spot for wild (forbidden) camping by the river. The local police often visit this place to see that no one is camping here (though many take down the tents and put them up again after a couple of hours). Take right and leave the railway towards the crag up to your left on one of many tracks that all leads to the crag. El Makinodromo is a very beautiful crag with the well knowed route Lourdes (8a). It's a long walk to come here, but the climbing and the scenery tends to make this crag to one of the best memories for a cold day at work back home.



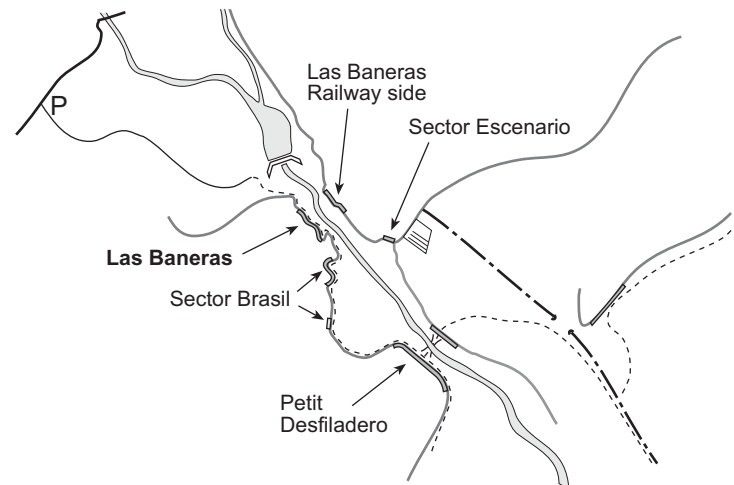
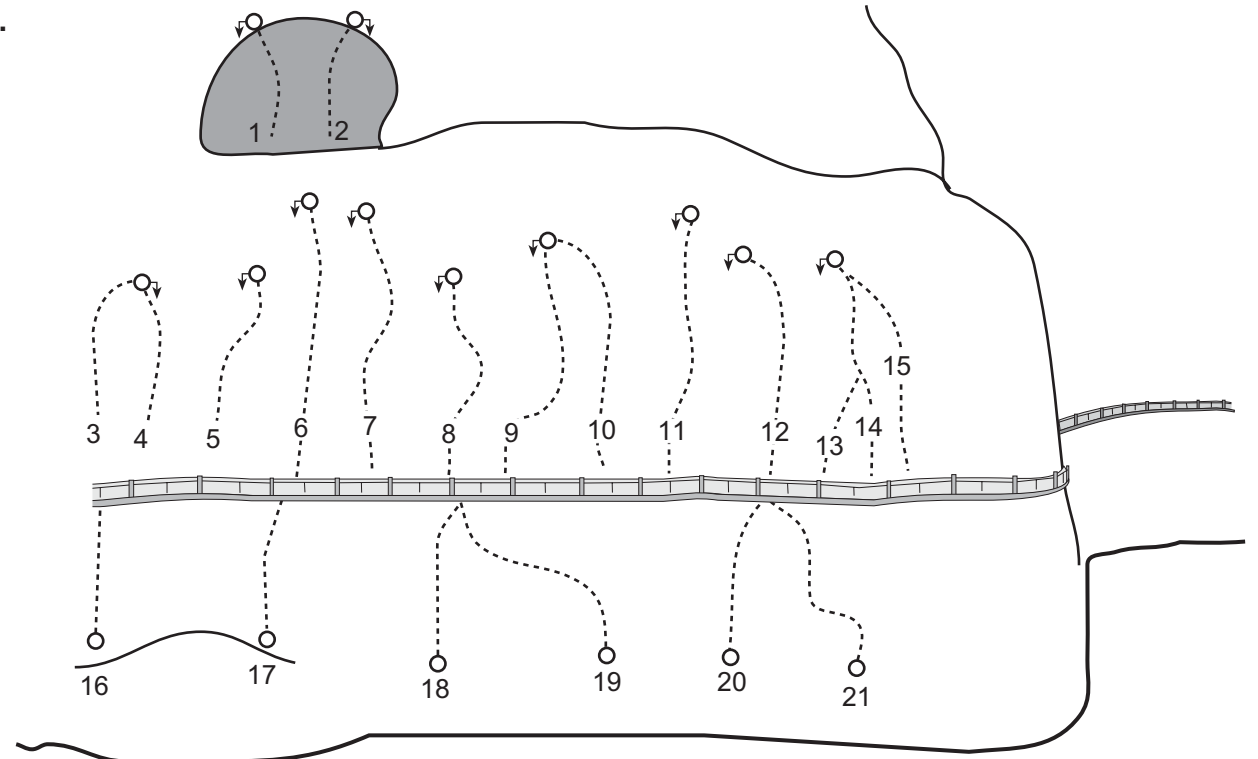
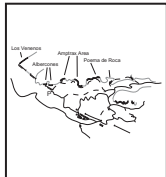
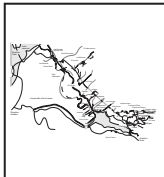
24.1. Las Baneras

Walkway side.
North
30 m.



Take me to 24.2.

- | | |
|------------------------------------|-------|
| 1 Ojos Saltones | ★ 7b |
| 2 Hercules Poirot | ★ 8b |
| 3 El Robo del siglo | 6b |
| 4 El Perito Caliente | 6a+ |
| 5 Al Verdón con un melón | 6a+ |
| 6 Vulture culture | ★ 6b |
| 7 Sin columpiarse | 7a+ |
| 8 Perro violador | 6b+ |
| 9 Algo sobre la virgen | ★ 6b |
| 10 A Golpe de mazo | 7b+ |
| 11 Replicanto y con el Mazo dando | ★ 7c+ |
| 12 Walkway Waltz | ★ 6b+ |
| 13 ? | 7a |
| 14 Hijo puta el que quite La Chapa | 6a |
| 15 Menbrillo | 5 |
| 16 ? | 6a+ |
| 17 Moco | 6b |
| 18 El ultimo Blues | 6c |
| 19 Saga Corniz | 6c+ |
| 20 Mola más que America | ★ 6a+ |
| 21 Tubular bells | ★ 6c+ |



How to find the crag:

The sector "Upper Gorge" could be reached from El Chorro, by foot, through the tunnels, but the walk takes approximately 1,5 hour. But El Chorro is a place where you easy get in contact with other climbers, and if you don't have a car then try to get lift. Drive from El Chorro over the bridge and take right. After a tour in a fantastic surrealistic landscape you will come to a T-junction after about 5 km, turn right. Continue until just before a bar, a narrow road turns to the right, follow that. Park where you are not allowed to drive further and walk down to Upper Gorge and the concrete walkway.

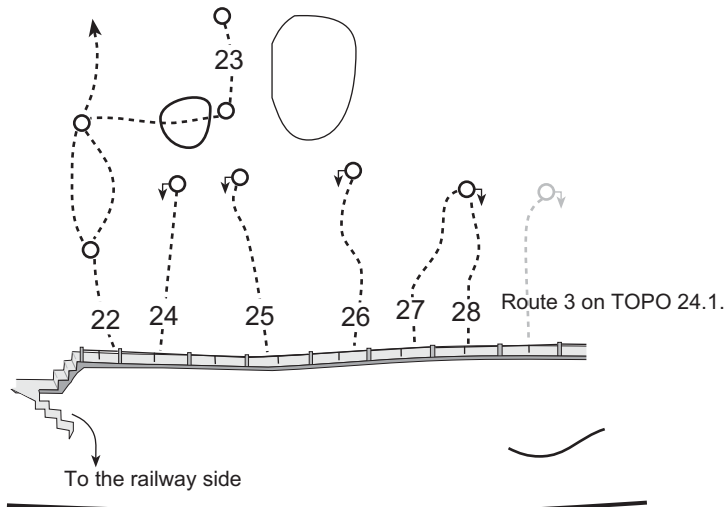
Copyright coronn AB, Sweden

24.2. Las Baneras



Take me to 24.1.

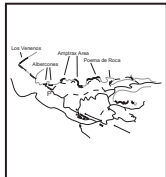
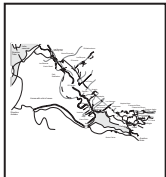
South and north
30 m.
A couple up to 60-200 m.



- | | |
|-------------------------------|------------------|
| 22 Vendavalas de Antigüedades | ★ 3,6b+,8a,7a,7a |
| 23 ? | 3,6b+,?/? |
| 24 Aspromanix | ★ 5+ |
| 25 Color dominante | 7a+ |
| 26 Morocioputa | 6c+ |
| 27 Imperio de sentidos | 6c |
| 28 Pinchito moruno | 6c |

Railway side.

- | | |
|--|-----|
| 1 La Yacuzi | 6b+ |
| 2 Les Estrellas nom Encaloman
por los veredas | 6a+ |
| 3 Pate de Peil | 6c+ |
| 4 Era virgen y tenía holgura | 7a+ |



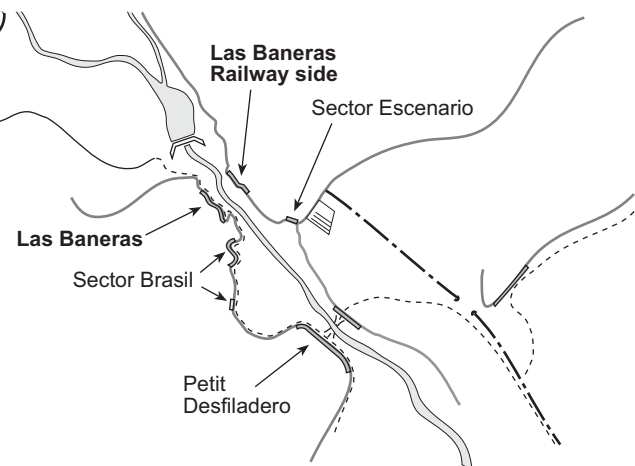
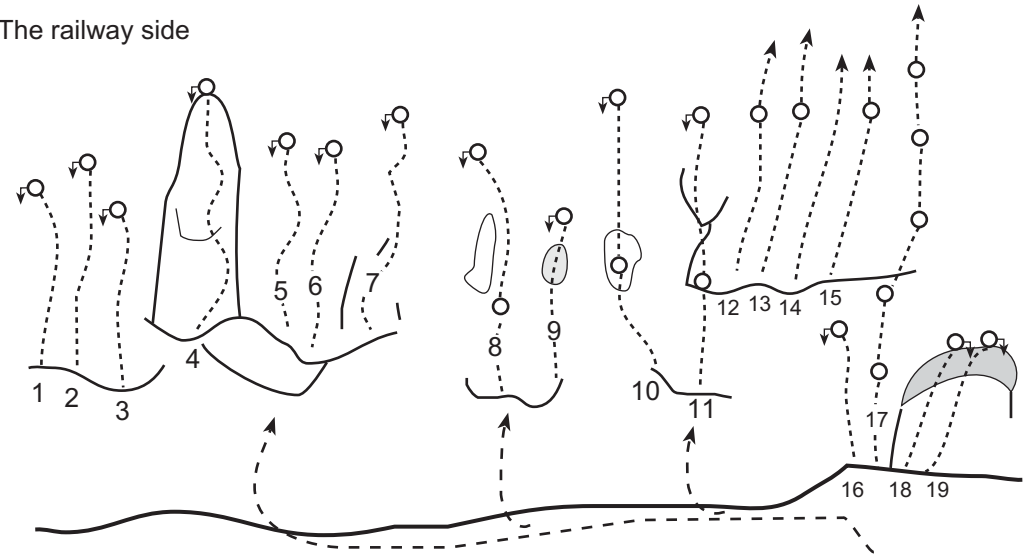
- | |
|-----------------------|
| 5 Lavadero Flipin |
| 6 Especie de nada |
| 7 T.V. Plus |
| 8 La tortas del grado |

- | |
|--------|
| 6c |
| 7b |
| 6c+ |
| 6a,7a+ |

- | |
|---------------------|
| 9 Tema libre |
| 10 la Topo buana |
| 11 Vientos modernos |
| 12-15 ? |
| 16 ? |
| 17 Giganta verde |
| 18 Onda vital |
| 19 No acabada |

- | |
|----------------------------|
| 7c+ |
| 6b+,6b |
| 6c,6c+ |
| ? |
| 7a+ |
| a0,7b+,8a,7b,7c+,8a,7a+,6c |
| 8c |
| 8c+ |

The railway side



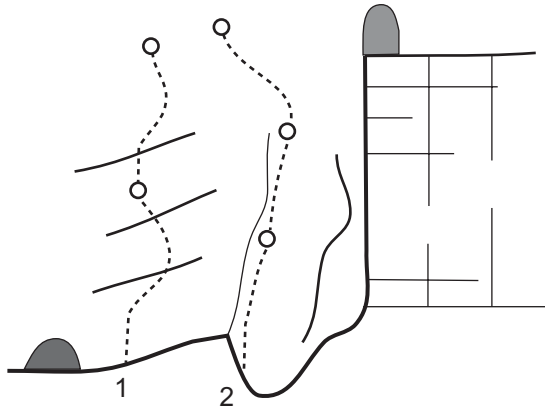
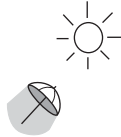
How to find the crag:

The sector "Upper Gorge" could be reached from El Chorro, by foot, through the tunnels, but the walk takes approximately 1,5 hour. But El Chorro is a place where you easy get in contact with other climbers, and if you don't have a car then try to get lift. Drive from El Chorro over the bridge and take right. After a tour in a fantastic surrealistic landscape you will come to a T-junction after about 5 km, turn right. Continue until just before a bar, a narrow road turns to the right, follow that. Park where you are not allowed to drive further and walk down to Upper Gorge and the concrete walkway.

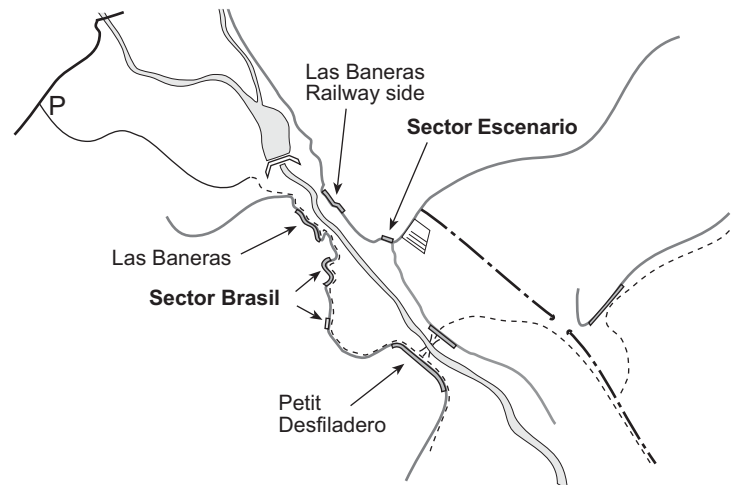
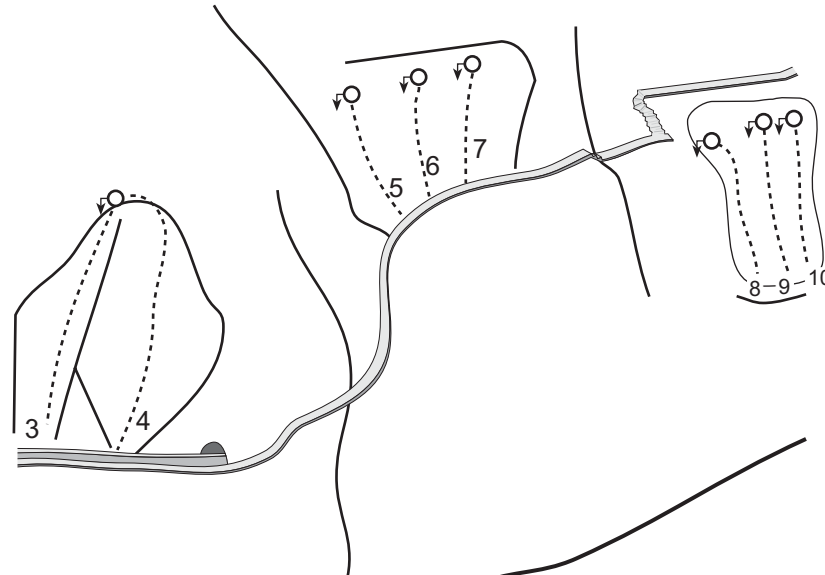
Copyright coronn AB, Sweden

25 and 26. Escenario and Brasil

South and north
25 m.
A couple up to 50 m.

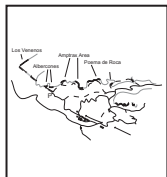


- | | |
|----------------------------|-----------|
| 1 Escenario de bufones | 6a+, 7a |
| 2 Avecrem a mano | 5, 5, 6a+ |
| 3 Instinto cabrero | 7b+ |
| 4 Instinto asesino | ★ 7a+ |
| 5 Izquierdo camino | 5+ |
| 6 Joyous medio | ★ 5 |
| 7 El pudor de un Sola dios | 5 |
| 8 Pachanga | 7b |
| 9 Maverick | 7a |
| 10 ? | 6c+ |



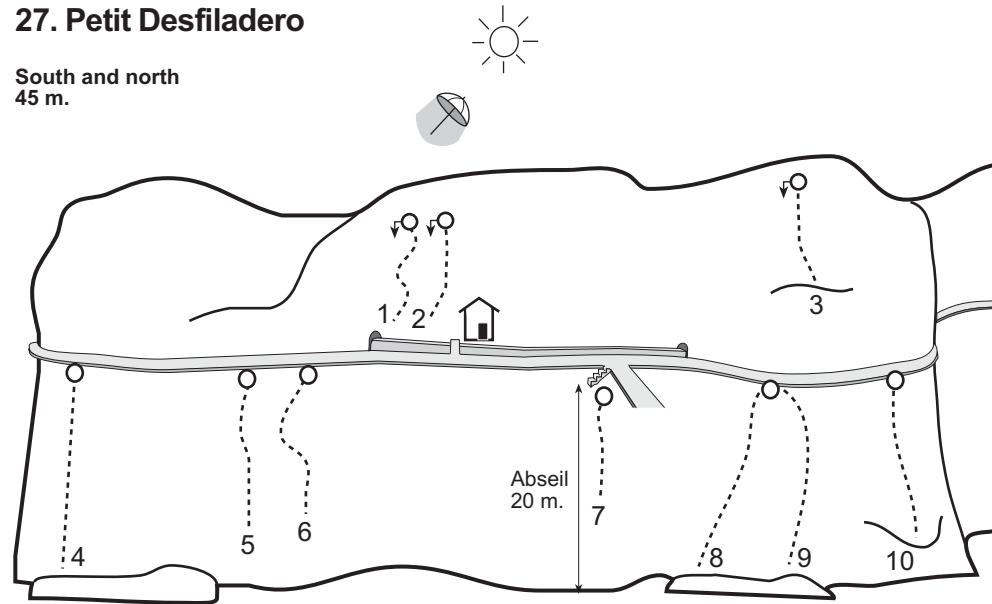
How to find the crag:

The sector "Upper Gorge" could be reached from El Chorro, by foot, through the tunnels, but the walk takes approximately 1,5 hour. But El Chorro is a place where you easy get in contact with other climbers, and if you don't have a car then try to get lift. Drive from El Chorro over the bridge and take right. After a tour in a fantastic surrealistic landscape you will come to a T-junction after about 5 km, turn right. Continue until just before a bar, a narrow road turns to the right, follow that. Park where you are not allowed to drive further and walk down to Upper Gorge and the concrete walkway.

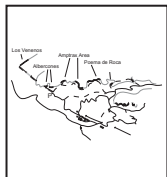
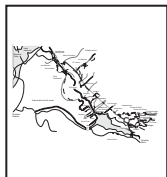


27. Petit Desfiladero

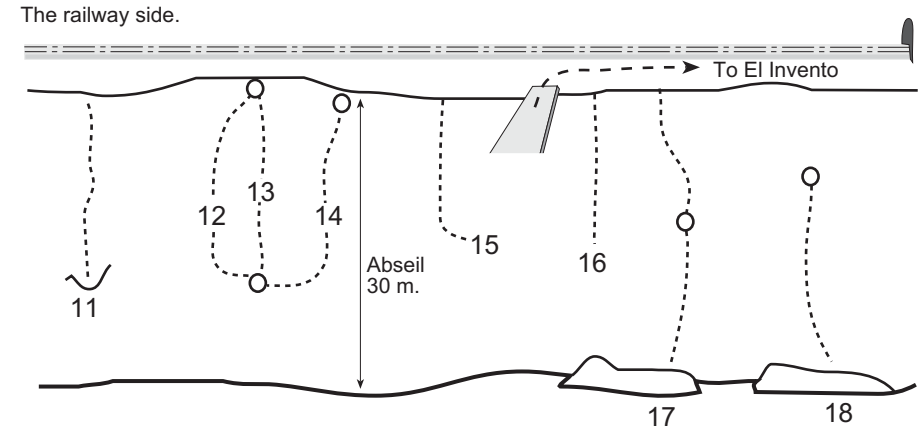
South and north
45 m.



- | | |
|----------------------|-------|
| 1 Robert Curtino | 7a |
| 2 ? | ? |
| 3 ? | ? |
| 4 El último mangante | 6b |
| 5 Empacho de gobacho | ★ 7a+ |
| 6 Tú Vegas | ★ 7c |
| 7 Tito Camarón | ★ 6a+ |
| 8 Les batiste | ★ 6c |
| 9 Les papanates | ★ 7b |
| 10 Torturas Ninjas | ★ 5 |



The railway side.

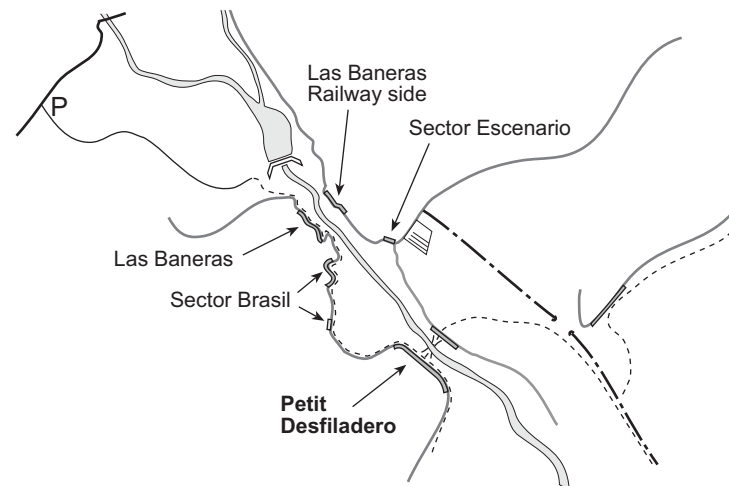


- | | |
|-----------------------|----------|
| 11 Ruta de la Lycra | ★ 6c |
| 12 La higuera | ★ 7b |
| 13 Escuela sin grado | ★ 7c+ |
| 14 paseo por el Limbo | ★ 7a |
| 15 Latex lubricated | ★ 6c+ |
| 16 ? | ? |
| 17 Charro del Charro | ★ 6c,6c+ |
| 18 Cantos Nibelungos | ★ 7b |

How to find the crag:

The sector "Upper Gorge" could be reached from El Chorro, by foot, through the tunnels, but the walk takes approximately 1,5 hour. But El Chorro is a place where you easily get in contact with other climbers, and if you don't have a car then try to get lift.

Drive from El Chorro over the bridge and take right. After a tour in a fantastic surrealistic landscape you will come to a T-junction after about 5 km, turn right. Continue until just before a bar, a narrow road turns to the right, follow that. Park where you are not allowed to drive further and walk down to Upper Gorge and the concrete walkway. The bridge and the track that follows leads to El Invento and back to El Chorro.



Copyright coronn AB, Sweden

28.1. Outlying area, Desplomlandia

Northwest
30 m.



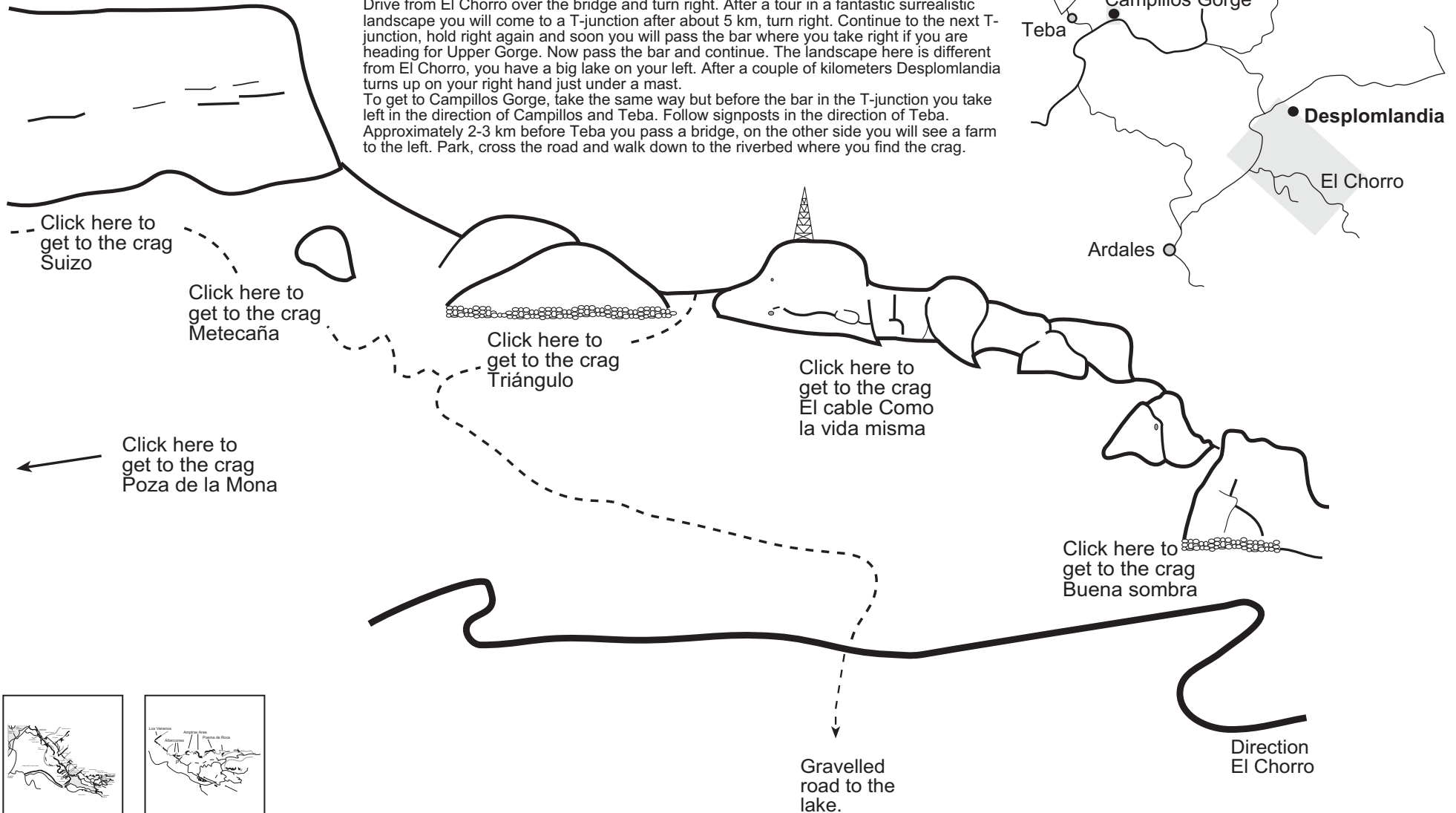
How to find the crag:

To get to the outlying areas, Desplomlandia and Campillos Gorge, you need a car. To get to Desplomlandia:

Drive from El Chorro over the bridge and turn right. After a tour in a fantastic surrealistic landscape you will come to a T-junction after about 5 km, turn right. Continue to the next T-junction, hold right again and soon you will pass the bar where you take right if you are heading for Upper Gorge. Now pass the bar and continue. The landscape here is different from El Chorro, you have a big lake on your left. After a couple of kilometers Desplomlandia turns up on your right hand just under a mast.

To get to Campillos Gorge, take the same way but before the bar in the T-junction you take left in the direction of Campillos and Teba. Follow signposts in the direction of Teba.

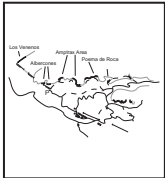

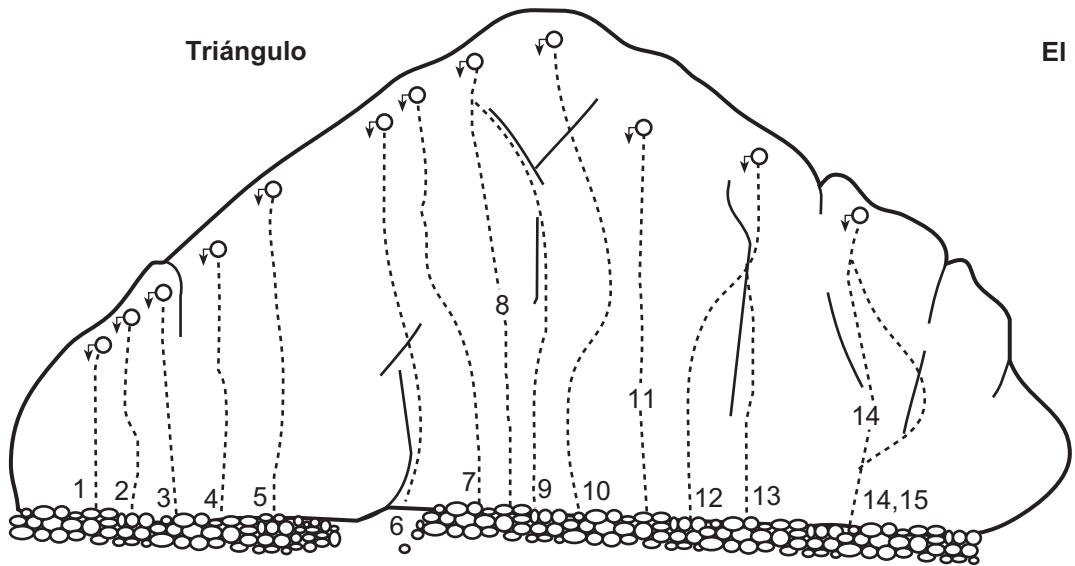
Approximately 2-3 km before Teba you pass a bridge, on the other side you will see a farm to the left. Park, cross the road and walk down to the riverbed where you find the crag.



28.2. Outlying area, Desplomlandia

Northwest
30 m.

Take me to the Desplomlandia map



1 Triángulo	7a+	12 Qué tal mea tu padre?	7b	23 El ángel flamenco	7a	34 ?	?
2 Maligno catarro	6c+	13 Más que money	7b+	24 Mamabi	6c+	35 El chupacabras	7a+
3 Aljamar	7b	14 De copas	★ 7b	25 Manzanilla madness	★ 7a	36 Chica	5+
4 ?	7b+	15 La copa	7b	26 Cheyenne	7a+	37 ?	7b+
5 Reina mora	7c	16 Puto cable	5+	27 Máquina pestosa	★ 7b+	38 Lirón careto	7a,7c
6 ?	?	17 La flaca	6c+	28 ?	?	39 Escombro	5+
7 Mar de ortigas	★ 8a	18 La decepción	7a+	29 Al andalú	★ 6c	40 Aután	5+
8 No toques a tu madre	8a+	19 Uretrófilo	7a	30 Sandokan	7c	41 Los Zauden	7a
9 Madre salvaje	★ 7c	20 Akira	7b	31 Si te gusta el pique, pique	6b+		
10 Oasis de cristal	★ 7c	21 Oleanna	7b+	32 capitán sardina	6c		
11 Conexión pelijorra	8a	22 Mamabi	6c,7b	33 Calidad alemana	6b		

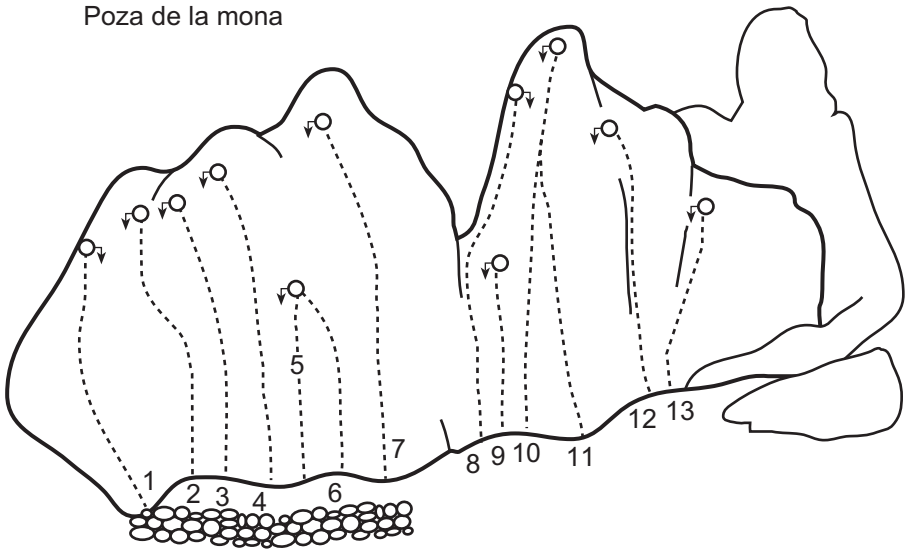
28.3. Outlying area, Desplomlandia

Northwest
30 m.

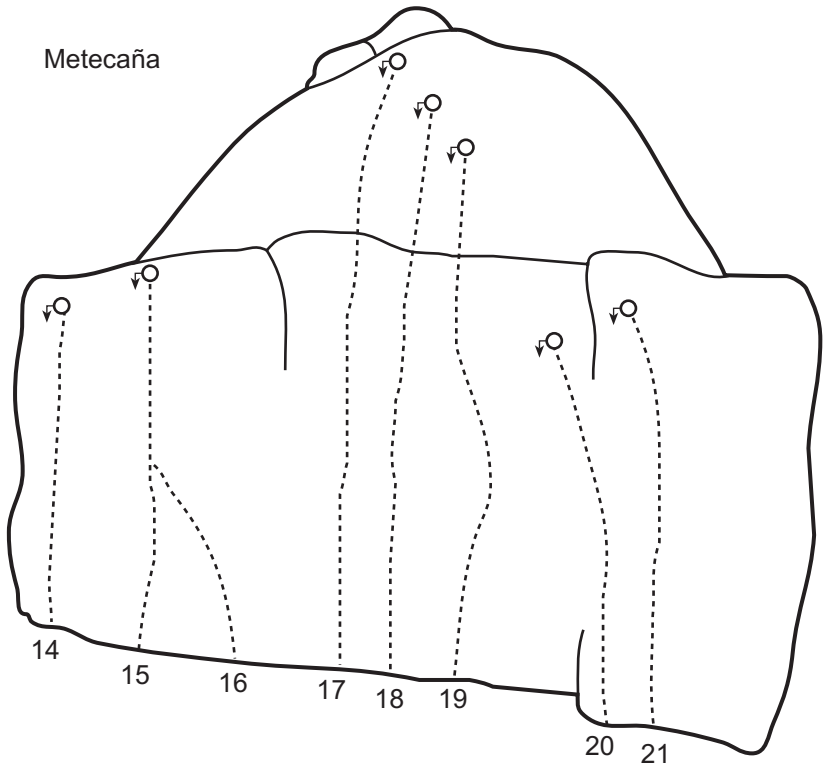


Take me to the Desplomlandia map.

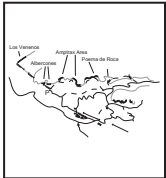
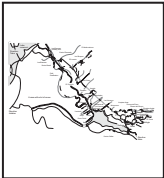
Poza de la mona



Metecaña



- | | | | |
|-----------------------|-----|-------------------|-----|
| 1 ? | 6b+ | 14 Huevos cocidos | 7a |
| 2 Súbete a la higuera | 6a+ | 15 ? | ? |
| 3 Poda higuera | 6b+ | 16 ? | ? |
| 4 Abrasiva | 6c | 17 ? | ? |
| 5 Malva loca | 6c+ | 18 La calabaza | 7c |
| 6 Fletán negro | 7a+ | 19 Joy | 7b |
| 7 Bee-bee | 6c+ | 20 Té verde | 7b |
| 8 ? | ? | 21 miel de romero | 7a+ |
| 9 Piña disfruta | 7b | | |
| 10 Silicona beach | 7b+ | | |
| 11 Excremento | 7a | | |
| 12 Iracunda | 7c+ | | |
| 13 prosineski | 7c | | |



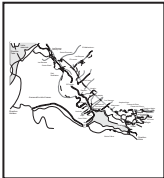
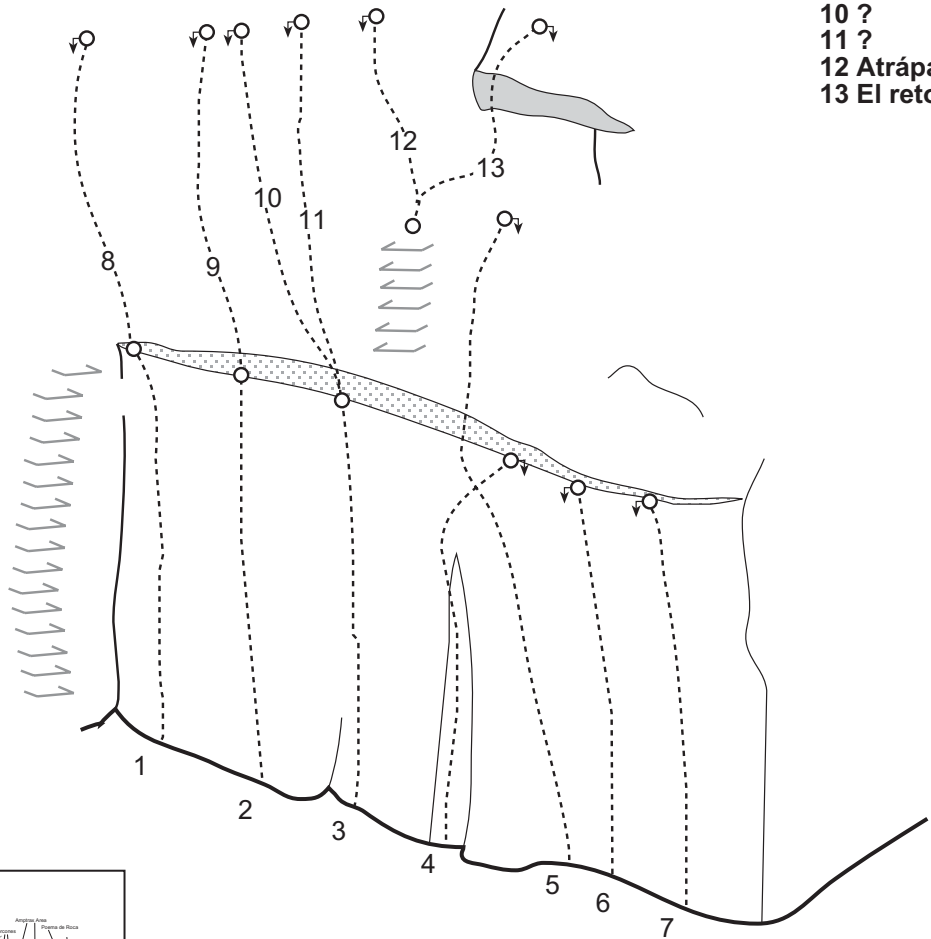
28.4. Outlying area, Desplomlandia, Suizo

Northwest
30 m.

Take me to the Desplomlandia map.



- | | |
|-----------------------------|-----|
| 1 Las hermanas izuquierdo | 7c |
| 2 El carnicero de Milwaukee | 8a |
| 3 El asegurador de Huelva | 7c+ |
| 4 Induráin | A2 |
| 5 Viuda negra | 6c |
| 6 El Führer | 7b |
| 7 O.J. Simpson | 6c+ |
| 8 ? | ? |
| 9 ? | ? |
| 10 ? | ? |
| 11 ? | ? |
| 12 Atrápalo | 6a |
| 13 El retorno del dinamita | 7b |

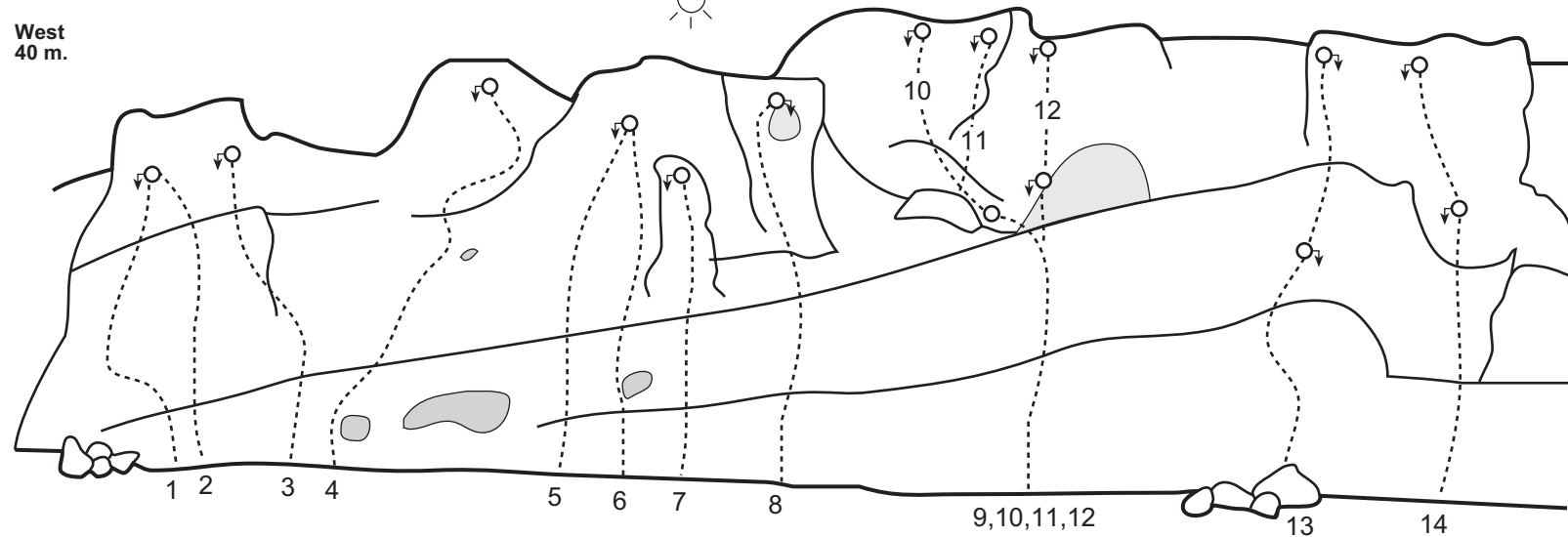


29.1. Outlying area, Campillos Gorge

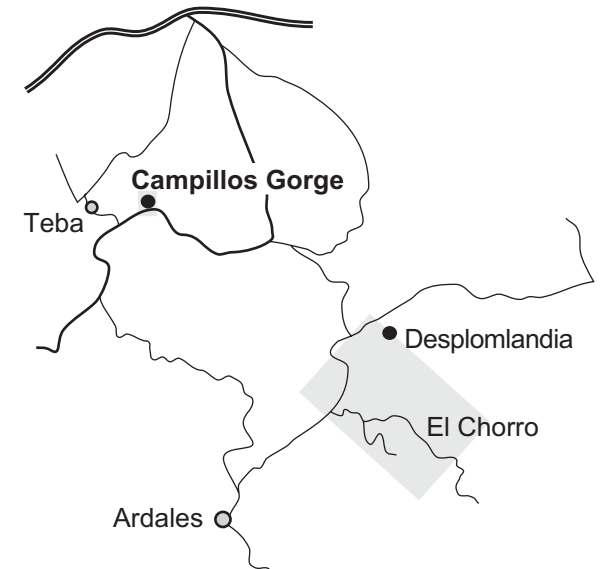


Take me to the East side / the cave

West
40 m.



- | | |
|-------------------------|--------|
| 1 Yo Quierosa Papa | 6b |
| 2 Below Tijo lands | ★ 7b |
| 3 Pegaso | 6c+ |
| 4 El Mono sin nombre | 6b+ |
| 5 Ya son muchas pechas | 6c |
| 6 Mujer sin nombre | 6b+ |
| 7 ? | 6c |
| 8 Nostalgia de Antono | 6b+ |
| 9 El grado viene despue | 5 |
| 10 Elo | ★ 7b |
| 11 ? | 7a+ |
| 12 ? | ★ 7a |
| 13 ? | ? |
| 14 Rodolfa y su cochine | 6a,6a+ |



How to find the crag:

To get to the outlying areas, Desplomlandia and Campillos Gorge, you need a car. To get to Desplomlandia:

Drive from El Chorro over the bridge and turn right. After a tour in a fantastic surrealistic landscape you will come to a T-junction after about 5 km, turn right. Continue to the next T-junction, hold right again and soon you will pass the bar where you take right if you are heading for Upper Gorge. Now pass the bar and continue. The landscape here is different from El Chorro, you have a big lake on your left. After a couple of kilometers Desplomlandia turns up on your right hand just under a mast.

To get to Campillos Gorge, take the same way but before the bar in the T-junction you take left in the direction of Campillos and Teba. Follow signposts in the direction of Teba. Approximately 2-3 km before Teba you pass a bridge, on the other side you will see a farm to the left. Park, cross the road and walk down to the riverbed where you find the crag.

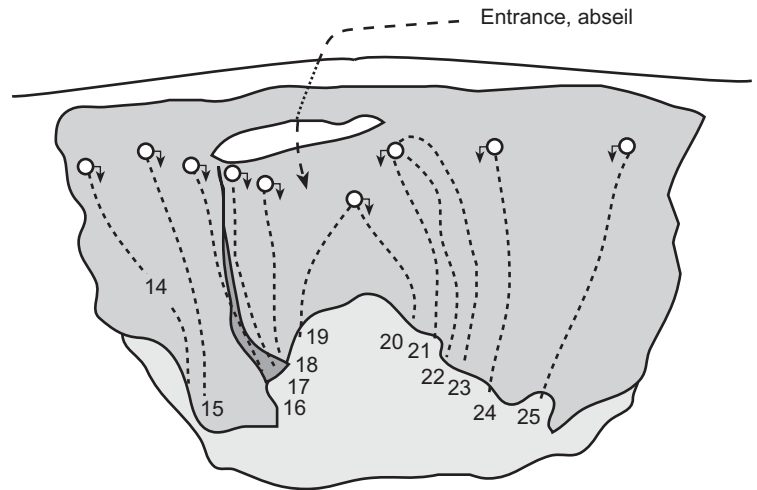
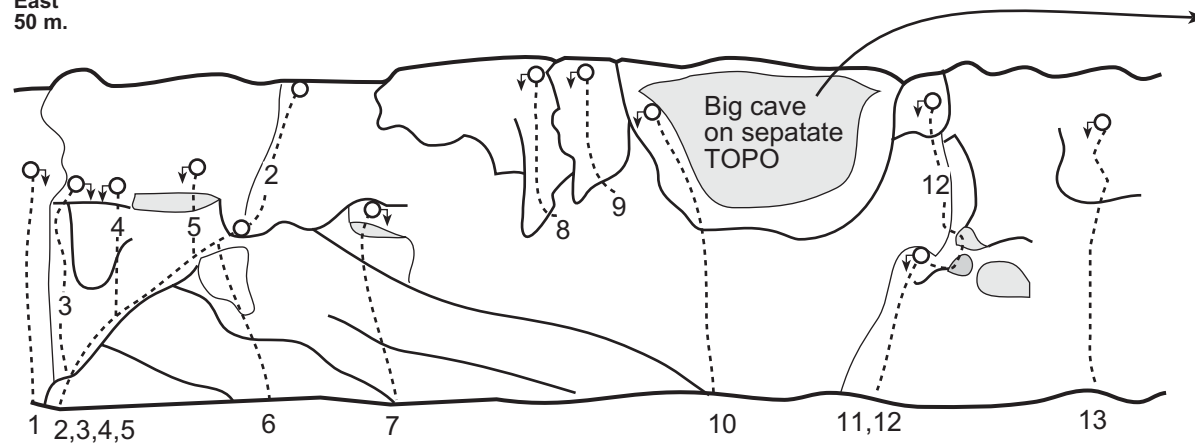


29.2. Outlying area, Campillos Gorge



Take me to the West side

East
50 m.



- | | |
|------------------------|-------|
| 1 ? | 8a |
| 2 ? | 4,4 |
| 3 ? | 7b |
| 4 Amarreto de Canto | 7a |
| 5 ? | ? |
| 6 Cudain | 6b+ |
| 7 Gasofa | 6a+ |
| 8 ? | 6b+ |
| 9 ? | 6b |
| 10 Pasta de basta | 5,5 |
| 11 Introducion al tema | 4 |
| 12 La Costurera | ★ 6b+ |
| 13 Gorilla | 7a |
| 14 Ritual Habitual | ★ 7a |
| 15 House of pain | ? |
| 16 Lavalatua de mach | ★ ? |
| 17 Nequaquam Vacuum | ? |
| 18 El Guru | 7a |
| 19 Putas fever | 6b+ |

- | | |
|-------------------------------|-------|
| 20 Violento express | 7c |
| 21 Karo Shi | 7c |
| 22 Arende notivo rea | ★ 7b+ |
| 23 Posey-don | ★ 7b+ |
| 24 Historia de una chica mala | 8a |
| 25 Kamikaze | ? |

How to find the crag:

To get to the outlying areas, Desplomlandia and Campillos Gorge, you need a car. To get to Desplomlandia:
Drive from El Chorro over the bridge and turn right. After a tour in a fantastic surrealistic landscape you will come to a T-junction after about 5 km, turn right. Continue to the next T-junction, hold right again and soon you will pass the bar where you take right if you are heading for Upper Gorge. Now pass the bar and continue. The landscape here is different from El Chorro, you have a big lake on your left. After a couple of kilometers Desplomlandia turns up on your right hand just under a mast.
To get to Campillos Gorge, take the same way but before the bar in the T-junction you take left in the direction of Campillos and Teba. Follow signposts in the direction of Teba. Approximately 2-3 km before Teba you pass a bridge, on the other side you will see a farm to the left. Park, cross the road and walk down to the riverbed where you find the crag. The easy way to get to the cave is to walk back over the bridge from the car park and then turn right, you will find a hole to abseil down to the bottom of the cave.

